

Contract Routing Form

ROUTING: Routine

printed on: 03/28/2023

Contract between: Southern Wisconsin Construction LLC
and Dept. or Division: Engineering Division
Name/Phone Number:

Project: Annual Horizontal Sawcutting of Concrete Sidewalk & Incident
al Work (District 12) - 2023

Contract No.: 8697 File No.: 76526
Enactment No.: RES-23-00246 Enactment Date: 03/24/2023
Dollar Amount: 139,550.00

(Please DATE before routing)

Signatures Required	Date Received	Date Signed
City Clerk	3.28.23	3.28.23
Director of Civil Rights	3-31-23	3-31-23 (TR)
Risk Manager	4/3/23	4/3/23 RN
Finance Director		
City Attorney	4-3-2023	
Mayor	4-3-2023	4/3/23

Please return signed Contracts to the City Clerk's Office
Room 103, City-County Building for filing.

Original + 2 Copies

03/28/2023 14:55:02 enlmp - Bill McGlynn, 266-4537

PROJECT

CONTRACTOR

AMOUNT OF BID

CONTRACT NO. 8697
ANNUAL HORIZONTAL SAWCUTTING OF CONCRETE SIDEWALK & INCIDENTAL WORK (DISTRICT
12) - 2023

SOUTHERN WISCONSIN CONSTRUCTION LLC

\$ 139,550.00

Acct. No. 14337-403-200: 54425 (91382)
Contingency 8%±

\$ 139,550.00
11,160.00

GRAND TOTAL

\$ 150,710.00



Demographics

Company Name: West Bend Mutual Insurance Company
NAIC CoCode: 15350
State of Domicile: Wisconsin
Organization Type: Mutual

Short Name:
Country of Domicile: United States
Date of Incorporation: 01/01/1894

SBS Company Number: 54218767
Domicile Type: Domestic
NAIC Group Number:
Merger Flag: No

Address

Business Address 1900 S 18th Ave West Bend, WI 53095 United States	Mailing Address 1900 S 18th Ave West Bend, WI 53095 United States	Statutory Home Office Address 1900 S 18th Ave West Bend, WI 53095 United States	Main Administrative Office Address 1900 S 18th Ave West Bend, WI 53095 United States
--	---	---	--

Phone, Email, Website

Phone

Type	Number
Business Primary Phone	(262) 334-5571
Toll Free Phone	(800) 236-5010

Email
No results found.

Website
No results found.

Company Type

Company Type: Property and Casualty
Status: Active
Effective Date: 10/19/1961
Issue Date: 05/01/1894
Articles of Incorporation Received: No
Business Activities of Members:

Status Reason:
Legacy State ID: 110833
Approval Date:
Article No:

Status Date: 05/01/1894
Expiration Date:
File Date:
COA Number:

Appointments

Show 10 entries

Showing 1 to 6 of 6 entries

uls

Licensee Name	License Number	NPN	License Type	Line of Authority	Appointment Date	Effective Date	Expiration Date
PETER PAULSEN	7393262	7393262	Intermediary (Agent) Individual	Property	06/29/2017	01/24/2023	03/15/2024
PETER PAULSEN	7393262	7393262	Intermediary (Agent) Individual	Casualty	06/29/2017	01/24/2023	03/15/2024
JULIE ULSET	2189342	2189342	Intermediary (Agent) Individual	Property	01/06/1999	01/24/2023	03/15/2024
JULIE ULSET	2189342	2189342	Intermediary (Agent) Individual	Casualty	01/06/1999	01/24/2023	03/15/2024
ANGELA PULS	650816	650816	Intermediary (Agent) Individual	Property	11/09/2015	01/24/2023	03/15/2024
ANGELA PULS	650816	650816	Intermediary (Agent) Individual	Casualty	11/09/2015	01/24/2023	03/15/2024

Line Of Business

Line of Business	Citation Type	Effective Date
Aircraft	Aircraft	10/19/1961
Automobile	Automobile	10/19/1961
Disability Insurance	Disability Insurance	10/19/1961
Fidelity Insurance	Fidelity Insurance	10/19/1961
Fire, Inland Marine and Other Property Insurance	Fire, Inland Marine and Other Property Insurance	10/19/1961
Liability and Incidental Medical Expense Insurance (other than automobile)	Liability and Incidental Medical Expense Insurance (other than automobile)	10/19/1961
Miscellaneous	Miscellaneous	10/19/1961
Ocean Marine Insurance	Ocean Marine Insurance	10/19/1961
Surety Insurance	Surety Insurance	10/19/1961
Workers Compensation Insurance	Workers Compensation Insurance	10/19/1961

Company Type: **Property and Casualty**

Contact Type	Preferred Name	Name	E-mail	Phone	Address
Registered Agent for Service of Process		CHRISTOPHER ZWYGART			Other WEST BEND MUTUAL INSURANCE CO 1900 S 18TH AVE WEST BEND, WI United States County 53095

Company Merger

No results found.

Name Change History

Previous Name	New Name	Effective Date
	West Bend Mutual Insurance Company	

\$139,550.00
ORIGINAL

BID OF SOUTHERN WISCONSIN CONSTRUCTION LLC

2023

PROPOSAL, CONTRACT, BOND AND SPECIFICATIONS

FOR

ANNUAL HORIZONTAL SAWCUTTING OF CONCRETE SIDEWALK & INCIDENTAL
WORK (DISTRICT 12) - 2023

CONTRACT NO. 8697

MUNIS NO. 14337

IN

MADISON, DANE COUNTY, WISCONSIN

AWARDED BY THE COMMON COUNCIL
MADISON, WISCONSIN ON MARCH 21, 2023

CITY ENGINEERING DIVISION
1600 EMIL STREET
MADISON, WISCONSIN 53713

<https://bidexpress.com/login>

**ANNUAL HORIZONTAL SAWCUTTING OF CONCRETE SIDEWALK & INCIDENTAL
WORK (DISTRICT 12) - 2023
CONTRACT NO. 8697**

INDEX

SECTION A: ADVERTISEMENT FOR BIDS AND INSTRUCTIONS TO BIDDERSA-1
SECTION B: PROPOSAL SECTION B-1
SECTION C: SMALL BUSINESS ENTERPRISE (NOT APPLICABLE) C-1
SECTION D: SPECIAL PROVISIONS D-1
SECTION E: BIDDER'S ACKNOWLEDGEMENT E-1
SECTION F: BEST VALUE CONTRACTING F-1
SECTION G: BID BOND G-1
SECTION H: AGREEMENT H-1
SECTION I: PAYMENT AND PERFORMANCE BOND I-1

This Proposal, and Agreement have
been prepared by:

**CITY ENGINEERING DIVISION
CITY OF MADISON
MADISON, DANE COUNTY, WISCONSIN**

Chris Petykowski For: _____
James M. Wolfe, P.E., City Engineer

JMW: wjm

SECTION A: ADVERTISEMENT FOR BIDS AND INSTRUCTIONS TO BIDDERS

REQUEST FOR BID FOR PUBLIC WORKS CONSTRUCTION CITY OF MADISON, WISCONSIN

A BEST VALUE CONTRACTING MUNICIPALITY

PROJECT NAME:	ANNUAL HORIZONTAL SAWCUTTING OF CONCRETE SIDEWALK & INCIDENTAL WORK (DISTRICT 12) - 2023
CONTRACT NO.:	8697
BID BOND	5%
PREQUALIFICATION APPLICATION DUE (2:00 P.M.)	February 16, 2023
BID SUBMISSION (2:00 P.M.)	February 23, 2023
BID OPEN (2:30 P.M.)	February 23, 2023
PUBLISHED IN WSJ	February 9 & 16, 2023

PREQUALIFICATION APPLICATION: Forms are available at the same location or on our website, www.cityofmadison.com/engineering/developers-contractors/contractors/how-to-get-prequalified. If not currently prequalified in the categories listed in Section A, an amendment to your Prequalification will need to be submitted prior to the same due date. Postmark is not applicable.

BIDS TO BE SUBMITTED: Bids may be submitted on line at www.bidexpress.com, or by hand at 1600 Emil St. The bids will be posted online after the bid opening. If you have any questions, please call Alane Boutelle at (608) 267-1197, or John Fahrney, (608) 266-9091.

STANDARD SPECIFICATIONS

The City of Madison's Standard Specifications for Public Works Construction - 2023 Edition, as supplemented and amended from time to time, forms a part of these contract documents as if attached hereto.

These standard specifications are available on the City of Madison Public Works website, www.cityofmadison.com/engineering/developers-contractors/standard-specifications.

The Contractor shall review these Specifications prior to preparation of proposals for the work to be done under this contract, with specific attention to Article 102, "BIDDING REQUIREMENTS AND CONDITIONS" and Article 103, "AWARD AND EXECUTION OF THE CONTRACT." For the convenience of the bidder, below are highlights of three subsections of the specifications.

SECTION 102.1: PRE-QUALIFICATION OF BIDDERS

In accordance with Wisconsin State Statutes 66.0901 (2) and (3), all bidders must submit to the Board of Public Works proof of responsibility on forms furnished by the City. The City requires that all bidders be qualified on a biennial basis.

Bidders must present satisfactory evidence that they have been regularly engaged in the type of work specified herein and they are fully prepared with necessary capital, materials, machinery and supervisory personnel to conduct the work to be contracted for to the satisfaction of the City. All bidders must be pre-qualified by the Board of Public Works for the type of construction on which they are bidding prior to the opening of the bid.

In accordance with Section 39.02(9)(a)l. of the General Ordinances, all bidders shall submit in writing to the Affirmative Action Division Manager of the City of Madison, a Certificate of Compliance or an Affirmative Action Plan at the same time or prior to the submission of the proof of responsibility forms.

The bidder shall be disqualified if the bidder fails to or refuses to, prior to opening of the bid, submit a Certificate of compliance, Affirmative Action Plan or Affirmative Action Data Update, as applicable, as defined by Section 39.02 of the General Ordinances (entitled Affirmative Action) and as required by Section 102.11 of the Standard Specifications.

SECTION 102.4 PROPOSAL

No bid will be accepted that does not contain an adequate or reasonable price for each and every item named in the Schedule of Unit Prices.

A lump sum bid for the work in accordance with the plans and specifications is required. The lump sum bid must be the same as the total amounts bid for the various items and it shall be inserted in the space provided.

All papers bound with or attached to the proposal form are considered a part thereof and must not be detached or altered when the proposal is submitted. The plans, specifications and other documents designated in the proposal form will be considered a part of the proposal whether attached or not.

A proposal submitted by an individual shall be signed by the bidder or by a duly authorized agent. A proposal submitted by a partnership shall be signed by a member/partner or by a duly authorized agent thereof. A proposal submitted by a corporation shall be signed by an authorized officer or duly authorized registered agent of such corporation, and the proposal shall show the name of the State under the laws of which such corporation was chartered. The required signatures shall in all cases appear in the space provided thereof on the proposal.

Each proposal shall be placed, together with the proposal guaranty, in a sealed envelope, so marked as to indicate name of project, the contract number or option to which it applies, and the name and address of the Contractor or submitted electronically through Bid Express (www.bidexpress.com). Proposals will be accepted at the location, the time and the date designated in the advertisement. Proposals received after the time and date designated will be returned to the bidder unopened.

SECTION 102.5: BID DEPOSIT (PROPOSAL GUARANTY)

All bids, sealed or electronic, must be accompanied with a Bid Bond (City of Madison form) equal to at least 5% of the bid or a Certificate of Annual/Biennial Bid Bond or certified check, payable to the City Treasurer. Bid deposit of the successful bidders shall be returned within forty-eight (48) hours following execution of the contract and bond as required.

MINOR DISCREPENCIES

Bidder is responsible for submitting all forms necessary for the City to determine compliance with State and City bidding requirements. Notwithstanding any language to the contrary contained herein, the City may exercise its discretion to allow bidders to correct or supplement submissions after bid opening, if the minor discrepancy, bid irregularity or omission is insignificant and not one related to price, quality, quantity, time of completion or performance of the contract.

Bidders for this Contract(s) must be Pre-Qualified for at least one of the following type(s) of construction denoted by an

Building Demolition

- 101 Asbestos Removal
- 120 House Mover

- 110 Building Demolition

Street, Utility and Site Construction

- 201 Asphalt Paving
- 205 Blasting
- 210 Boring/Pipe Jacking
- 215 Concrete Paving
- 220 Con. Sidewalk/Curb & Gutter/Misc. Flat Work
- 221 Concrete Bases and Other Concrete Work
- 222 Concrete Removal
- 225 Dredging
- 230 Fencing
- 235 Fiber Optic Cable/Conduit Installation
- 240 Grading and Earthwork
- 241 Horizontal Saw Cutting of Sidewalk
- 242 Hydro Excavating
- 243 Infrared Seamless Patching
- 245 Landscaping, Maintenance
- 246 Ecological Restoration
- 250 Landscaping, Site and Street
- 251 Parking Ramp Maintenance
- 252 Pavement Marking
- 255 Pavement Sealcoating and Crack Sealing
- 260 Petroleum Above/Below Ground Storage Tank Removal/Installation
- 262 Playground Installer

- 265 Retaining Walls, Precast Modular Units
- 270 Retaining Walls, Reinforced Concrete
- 275 Sanitary, Storm Sewer and Water Main Construction
- 276 Sawcutting
- 280 Sewer Lateral Drain Cleaning/Internal TV Insp.
- 285 Sewer Lining
- 290 Sewer Pipe Bursting
- 295 Soil Borings
- 300 Soil Nailing
- 305 Storm & Sanitary Sewer Laterals & Water Svc.
- 310 Street Construction
- 315 Street Lighting
- 318 Tennis Court Resurfacing
- 320 Traffic Signals
- 325 Traffic Signing & Marking
- 332 Tree pruning/removal
- 333 Tree, pesticide treatment of
- 335 Trucking
- 340 Utility Transmission Lines including Natural Gas, Electrical & Communications
- 399 Other _____

Bridge Construction

- 501 Bridge Construction and/or Repair

Building Construction

- 401 Floor Covering (including carpet, ceramic tile installation, rubber, VCT)
- 402 Building Automation Systems
- 403 Concrete
- 404 Doors and Windows
- 405 Electrical - Power, Lighting & Communications
- 410 Elevator - Lifts
- 412 Fire Suppression
- 413 Furnishings - Furniture and Window Treatments
- 415 General Building Construction, Equal or Less than \$250,000
- 420 General Building Construction, \$250,000 to \$1,500,000
- 425 General Building Construction, Over \$1,500,000
- 428 Glass and/or Glazing
- 429 Hazardous Material Removal
- 430 Heating, Ventilating and Air Conditioning (HVAC)
- 433 Insulation - Thermal
- 435 Masonry/Tuck pointing

- 437 Metals
- 440 Painting and Wallcovering
- 445 Plumbing
- 450 Pump Repair
- 455 Pump Systems
- 460 Roofing and Moisture Protection
- 464 Tower Crane Operator
- 461 Solar Photovoltaic/Hot Water Systems
- 465 Soil/Groundwater Remediation
- 466 Warning Sirens
- 470 Water Supply Elevated Tanks
- 475 Water Supply Wells
- 480 Wood, Plastics & Composites - Structural & Architectural
- 499 Other _____

State of Wisconsin Certifications

- 1 Class 5 Blaster - Blasting Operations and Activities 2500 feet and closer to inhabited buildings for quarries, open pits and road cuts.
- 2 Class 6 Blaster - Blasting Operations and Activities 2500 feet and closer to inhabited buildings for trenches, site excavations, basements, underwater demolition, underground excavations, or structures 15 feet or less in height.
- 3 Class 7 Blaster - Blasting Operations and Activities for structures greater than 15' in height, bridges, towers, and any of the objects or purposes listed as "Class 5 Blaster or Class 6 Blaster".
- 4 Petroleum Above/Below Ground Storage Tank Removal and Installation (Attach copies of State Certifications.)
- 5 Hazardous Material Removal (Contractor to be certified for asbestos and lead abatement per the Wisconsin Department of Health Services, Asbestos and Lead Section (A&LS).) See the following link for application: www.dhs.wisconsin.gov/Asbestos/Cert. State of Wisconsin Performance of Asbestos Abatement Certificate must be attached.
- 6 Certification number as a Certified Arborist or Certified Tree Worker as administered by the International Society of Arboriculture
- 7 Pesticide application (Certification for Commercial Applicator For Hire with the certification in the category of turf and landscape (3.0) and possess a current license issued by the DATCP)
- 8 State of Wisconsin Master Plumbers License.

SECTION B: PROPOSAL

Please refer to the
Bid Express Website
at <https://bidexpress.com>
look up contract number
and go to
Section B: Proposal Page

You can access all City of Madison bid solicitations for FREE at www.bidexpress.com

Click on the "Register for Free" button and follow the instructions to register your company and yourself. You will be asked for a payment subscription preference, since you may wish to bid online someday. Simply choose the method to pay on a 'per bid' basis. This requires no payment until / unless you actually bid online. You can also choose the monthly subscription plan at this time. You will, however, be asked to provide payment information. Remember, you can change your preference at anytime. You will then be able to complete your free registration and have full access to the site. Your free access does not require completion of the 'Digital ID' process, so you will have instant access for viewing and downloading. To be prepared in case you ever do wish to bid online, you may wish to establish your digital ID also, since you cannot bid without a Digital ID.

If you have any problems with the free registration process, you can call the bidexpress help team, toll free at 1-888-352-2439 (option 1, option1).

SECTION C: SMALL BUSINESS ENTERPRISE

**Instructions to Bidders
City of Madison
SBE Program Information**

SBE NOT APPLICABLE

SECTION D: SPECIAL PROVISIONS

ANNUAL HORIZONTAL SAWCUTTING OF CONCRETE SIDEWALK & INCIDENTAL WORK (DISTRICT 12) - 2023 CONTRACT NO. 8697

It is the intent of these Special Provisions to set forth the final contractual intent as to the matter involved and shall prevail over the Standard Specifications and plans whenever in conflict therewith. In order that comparisons between the Special Provisions can be readily made, the numbering system for the Special Provisions is equivalent to that of the Specifications.

Whenever in these Specifications the term "Standard Specifications" appears, it shall be taken to refer to the City of Madison Standard Specifications for Public Works Construction and Supplements thereto.

SECTION 102.11 BEST VALUE CONTRACTING

This Contract shall be considered a Best Value Contract if the Contractor's bid is equal to or greater than \$74,000 for a single trade contract; or equal to or greater than \$360,500 for a multi-trade contract pursuant to MGO 33.07(7).

SECTION 104 SCOPE OF WORK

The Contractor shall perform repair work primarily throughout the 12th Aldermanic District. A list of approved repair locations and an area map of Aldermanic District 12 has been provided within these Special Provisions for reference. The list, however, is not a final list. Additional locations may be added. Horizontal sawcut/grind locations have been marked in the field with a pink line and a white "C". The Contractor shall horizontally sawcut/grind sidewalk to eliminate trip hazards at those locations designated by the Common Council, and as directed by the Engineer.

Additional horizontal sawcutting/grinding may be required within the project limits of City of Madison Reconstruction Projects and may be city wide, primarily west of Park St, as part of the Sidewalk Request Program. The Contractor shall be paid one mobilization to complete the horizontal sawcutting/grinding in the 12th Aldermanic District. The Contractor shall be paid one mobilization for each Reconstruction Project that horizontal sawcutting/grinding is requested. The Contractor shall be paid one mobilization for each list of locations as part of the Citywide program. If a list of locations and/or a Reconstruction Project can be completed back to back or simultaneously then only one mobilization will be paid.

SECTION 104.3 CHANGES IN THE WORK

The quantities of the items listed in this Contract are estimates only, based upon sawcuts/grinds marked in the 12th Aldermanic District and past year's reconstruction and request work. The quantities of the items are subject to change.

The City reserves the right to decrease or increase any of the quantities of the items bid upon without any change in the unit price bid, unless by mutual agreement by both the Contractor and the City.

If the quantity of any item is reduced, such decrease **SHALL NOT** constitute a claim for damages by the Contractor for loss of anticipated profits, **NOR** shall the Contractor be compensated for any overhead, equipment, material, and labor charges, or any other costs incurred in the expectation of any quantity of work originally estimated in the Contract.

SECTION 104.4 INCREASE OR DECREASE QUANTITIES

The Contractor shall note that some bid item quantities may increase or decrease based on what is encountered in the field. If the actual field conditions vary from the plan quantity, no additional compensation shall be given for increasing or decreasing quantities. Any overruns shall be paid for under the appropriate bid item(s) without any penalty or change to the bid item price for the associated bit item.

The Contractor shall not be reimbursed for any deletions to the contract. No change to the unit bid price will be allowed for changes to the quantities.

The City reserves the authority to delete or add any number of these systems from the Contract. Should this occur the Contractor shall not be eligible for any additional compensation for the remainder of the systems.

SECTION 104.10 CLEANING UP

Excess concrete, slurry, debris, dust or residue left from sawcutting/grinding operations, including on adjacent sidewalk and/or property, shall be removed immediately.

SECTION 105.12 COOPERATION OF THE CONTRACTOR

The City of Madison has been given to understand that work may be undertaken by others in approximately the same time frame in District 12 as this proposed project. It shall be the Contractor's responsibility to verify this information and subsequent changes in the scheduling of the work by others and to make corrections in his/her construction timetable as required. The Contractor shall coordinate the work under this contract with the work by others stated below.

Sidewalk and curb repair/replacement projects including:

- *Sidewalk Ordered 2023, District 12 (Contract #8705)
- *East-West Bus Rapid Transit (Contract #8716)
- *US Hwy 51 Northbound Pavement Repairs
- *CIPP Wet Lining Rehab of Sanitary Sewers – 2021 (Rebid) (Contract #9262)
- *Public Works Projects in District 12

Projects and/or Streets may be deleted or added to the above list.

Additional functions and/or events may occur within Aldermanic District 12 at approximately the same time as this proposed project. They may include, but are not limited to, Neighborhood Association events, festivals, block parties, or other permitted uses of the public right of way or street. No work shall occur on sidewalks on streets within two blocks of these events while they are in progress.

SECTION 107.1 PUBLIC CONVENIENCE AND SAFETY

The Contractor shall complete all horizontal sawcutting/grinding within the project limits of a Reconstruction project within two weeks of substantial completion of the Reconstruct Project.

The City of Madison shall prepare a list of locations for horizontal sawcutting/grinding as part of the Sidewalk Request Program. The Contractor shall have one week to mobilize and begin sawcutting/grinding the identified locations and continue working until complete unless other arrangements are made in advance with the City Engineer.

The Contractor shall schedule the operations so as to cause a minimum of interruption, interference or disturbance to the operation of stores, businesses, office buildings, hotels, churches, etc., and to allow access by pedestrians and emergency, delivery and service vehicles at all times.

The contractor shall coordinate work with other construction projects in District 12 so that sidewalk is open on one side of the street at all times.

The contractor shall not work on sidewalks on streets within two blocks of schools while in session.

If sidewalk exists on both sides of any given block, the Contractor shall complete all repairs and reopen the sidewalk on one side of the block before beginning repairs on the opposite side of the block.

The Contractor shall not progress through the Aldermanic District in a random fashion. A single ward of the district shall be completed before moving into another ward unless otherwise directed by the Engineer.

The Contractor shall properly barricade all work areas. Sidewalk repair equipment and all other items incidental to the work shall not be left or stored on the sidewalk or on private property.

Access to all driveways within the project limits shall be maintained whenever possible. During times when work will prevent access to driveways, the Contractor shall notify all residents, a minimum of 48 hours in advance, if vehicular access cannot be provided to their property. All driveway access shall be restored within 2 hours.

Access to commercial driveways shall be maintained at all times unless arrangements are made with the property owner and approved by the Engineer.

The Contractor shall work such overtime as required by the Engineer to meet the above requirements at no additional cost to the City.

Gasoline or diesel operated equipment shall be equipped with mufflers and insulators to minimize noise.

SECTIONS 107.2 PROTECTION AND RESTORATION OF PROPERTY AND PROPERTY MONUMENTS

Care shall be taken not to disturb property irons, sodded areas, and retaining walls on private property.

The Contractor shall take precautions during construction operations not to disfigure, scar, or impair the health of any tree on public or private property.

The Contractor shall also take precautions during sawcutting/grinding operations not to disfigure, scar, or impair any surrounding surfaces including but not limited to sidewalk, driveways, roadway, steps, walls and turf or damage any private installations such as sprinkler heads, electric fences, etc.

SECTION 107.6 DUSTPROOFING

The Contractor shall take all necessary steps to control dust arising from operations connected with this contract. When ordered by the Engineer, the Contractor shall dustproof the construction area by using power sweepers and water. Dustproofing shall be incidental with operations connected with this contract.

SECTION 107.7 MAINTENANCE OF TRAFFIC

The contractor shall not close any lanes of traffic at any time.

The work shall be arranged so that there is a minimum of interference with ingress and egress to private property.

On-street parking may be removed by the Contractor to facilitate sidewalk repair and to maintain traffic flow. The Contractor shall notify the Traffic Engineering Department forty-eight (48) hours in advance of proposed parking removal. The Contractor shall obtain from the City and place "No Parking" portables, "No Parking" cardboard signs or meter bags whichever is applicable for the particular street. "No Parking" must be posted in advance of construction.

On streets without time restricted parking, the Contractor shall post said streets at least forty eight (48) hours prior to beginning work with "No Parking" signs legibly marked with the date and time of restricted parking. The Contractor shall notify the Police Department Traffic Bureau at 266-4622 during regular hours or the Police Dispatcher after regular hours stating the construction company name, the contract

number, the street or streets posted, the time and date posted, and shall request the police department personnel check the posting.

On streets with time restricted parking, the Contractor shall post said street at least twelve hours prior to beginning work with "No Parking" signs legibly marked with the date and time of restricted parking. The Contractor shall notify the Police Department Traffic Bureau at 266-4622 during regular hours or the Police Dispatcher after regular hours stating the construction company name, the contract number, the street or streets posted, the time and date posted, and shall request the police department personnel check the posting.

On all streets where residential permit parking is allowed, the Contractor shall post said street at least forty-eight (48) hours prior to beginning work with "No Parking" signs legibly marked with the date and time of restricted parking. Residential permit parking zones are indicated with a zone number on a lower corner of the permanent time restriction sign. The Contractor shall notify the Police Department Traffic Bureau at 266-4622 during regular hours or the Police Dispatcher after regular hours stating the construction company name, the contract number, the street or streets posted, the time and date posted, and shall request the police department personnel check the posting.

"No Parking" signs shall be posted a minimum of three (3) feet above curb elevations. If no work is begun on the posted street within two (2) days of the posted start date, the Contractor shall remove the "No Parking" signs and repost the street when ready to begin work on that street.

Traffic control shall consist of furnishing and maintaining all provisions for traffic control in accordance with the Federal Highway Administrations "Manual on Uniform Traffic Control Devices"(MUTCD).

The Contractor shall maintain two-way traffic during the performance of all work covered by the contract.

No work shall occur during peak hour traffic times on collector and arterial streets and as directed by the Engineer. Peak hour traffic times are 7:00 a.m. to 8:30 a.m. and 4:00 p.m. to 5:30 p.m.

Should the Contractor require occupying a lane of traffic during non-peak hours, an electric arrow board and appropriate signing will be required. The cost of the arrow board and signing shall be incidental to this contract.

SECTION 107.9 BARRICADES, WARNING SIGNS AND FLAGMEN

The Contractor shall barricade and light all work areas in accordance with the Federal Highway Administrations "Manual on Uniform Traffic Control Devices" (MUTCD).

Type II barricades shall be used for all work in the sidewalk, drive apron, and curb and gutter area. All costs pertaining to the above work shall be at the Contractors expense.

SECTION 109.2 PROSECUTION OF THE WORK

The Contractor shall begin work for this project on or before **APRIL 17, 2023**. Work shall begin only after the start work letter is received. If it is desirable to begin work before the above mentioned date, the Contractor shall establish a mutually acceptable date with the City Engineer. The Contractor shall limit workdays to 7:00 a.m. to 7:00 p.m.

All work shall be completed on or before **NOVEMBER 3, 2023**.

SECTION 109.3 LIMITATIONS OF OPERATIONS

All sidewalk sawcuts/grinds started in residential areas shall be completed by the end of the same work day in which they are started. Sidewalk sawcutting/grinding through driveways of adjoining business properties shall be completed within two (2) hours.

The Engineer or Inspector may direct horizontal sawcuts/grinds at locations other than construction joints. Sawcuts/grinds directed by the Engineer or Inspector will be paid for at the unit price bid. Horizontal sawcutting/grinding shall be done by a means that will eliminate any dust. Airborne concrete dust resulting from the cutting/grinding process shall be controlled and collected with a dust abatement system such as saw-mounted vacuum hoods or other dust control device capable of preventing the escape of airborne particles. Remaining debris, cuttings, concrete dust and slurry shall be cleaned and removed from the sidewalk surface as well as surrounding rails, sidewalks, pavement, driveways, landscaping or other objects in the vicinity of work upon completion of each sawcut/grind. This work shall be incidental to operations connected with this contract.

The Contractor shall seed and mat areas disturbed. All restoration, excluding resetting brick pavers shall be incidental to this contract. All debris from the backfilling and seeding operations shall be swept up and removed from the area immediately.

SECTION 306.2 HORIZONTAL SAWCUT/GRIND CONCRETE SIDEWALK, DRIVEWAYS, TRAFFIC ISLANDS, AND STEPS

Existing concrete, asphalt mixes, or other types of material used to shim raised sidewalks, shall be removed from adjacent sidewalk stones prior to horizontal sawcutting/grinding sidewalk.

The Contractor shall take precautions during construction operations not to disfigure, scar, or impair the health of any tree on public or private property. The Contractor shall also take precautions during sawcutting/grinding operations not to disfigure, scar, or impair any surrounding surfaces including but not limited to sidewalk, driveways, roadway, steps, walls and turf or damage any private installations such as sprinkler heads, electric fences, etc.

All trip hazards marked for horizontal sawcutting/grinding shall be removed in accordance with the American with Disabilities Act (ADA) requirements and the resulting finish shall be ADA compliant. Each offset shall be tapered at a 1:8 slope and shall have an even, smooth, and uniform appearance and texture. The finished surface shall have a coefficient of friction of at least 0.6.

The finished result of each horizontal sawcut/grind shall be taken to a zero point of differential settlement along the entire length of the cut and to both edges of the sidewalk to eliminate trip hazards the full width of the sidewalk.

All horizontal sawcutting/grinding shall be done with diamond-tipped blades and saws capable of cutting at any angle and able to remove the concrete completely to all edges of the walk.

306.3 Method of Measurement.

306.3(a) Horizontal sawcut/grind concrete sidewalk, driveways, traffic islands and steps.



Inch -Feet Measurement shall be made by the average depth of cut on each trip hazard multiplied by the length along the joint that is trimmed. Exact dimensions of each trip hazard shall be recorded by the contractor. Depth shall be measured to the nearest 1/8th inch. Length of cut shall be measured to the nearest 1/4 foot.

306.4 Basis of Payment.

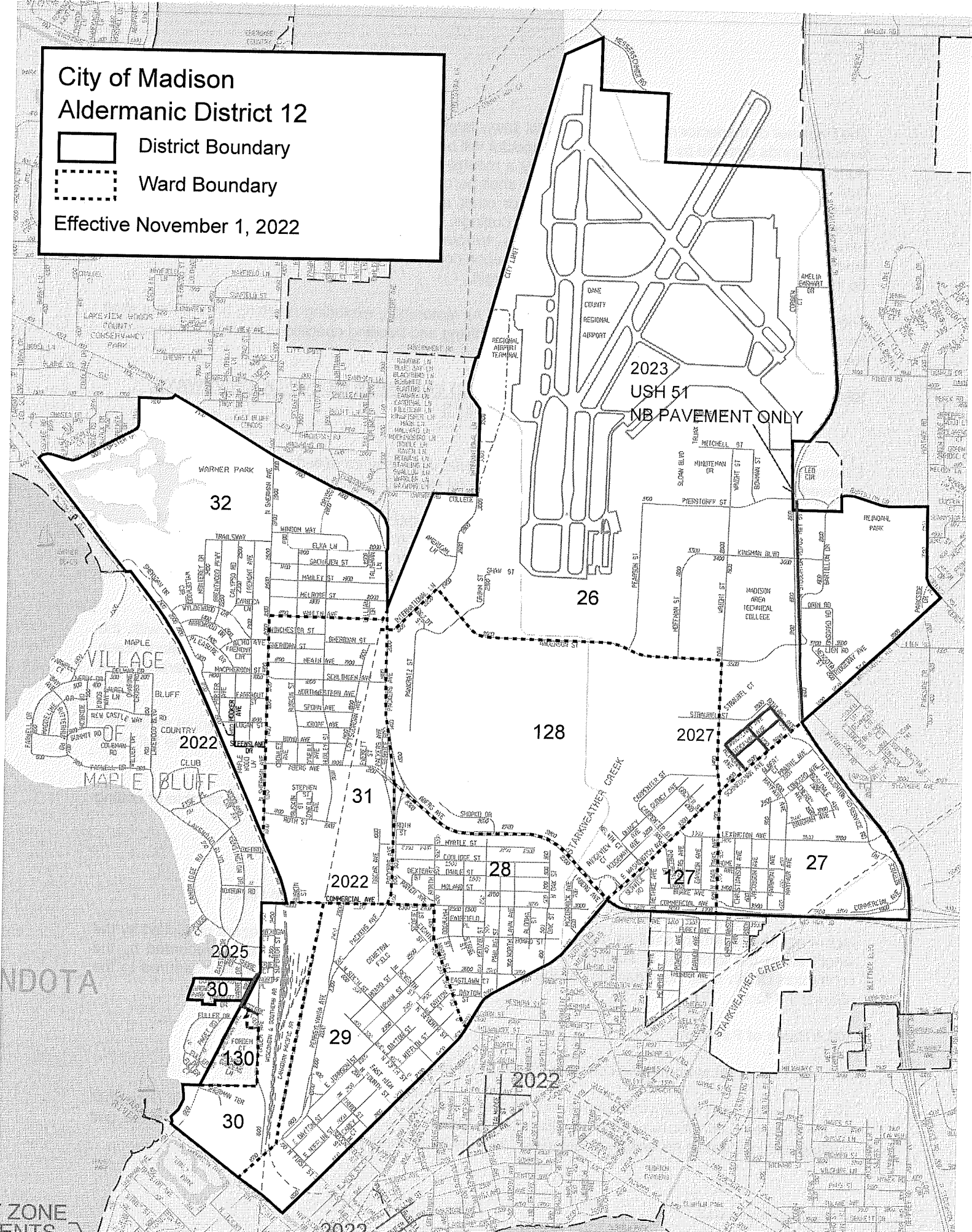
306.4(a) Horizontal sawcut/grind concrete sidewalk, driveways, traffic islands and steps.

This item, measured as provided above, will be paid for at the contract price per inch-feet. This price shall be full compensation for furnishing all labor, tools, materials, equipment, restoration, topsoil, seed and matting and incidentals necessary to complete the work as described above.

City of Madison Aldermanic District 12

-  District Boundary
-  Ward Boundary

Effective November 1, 2022



ZONE
ENTS

DISTRICT 12 SAWCUTS - CONTRACT #8697

Address		Frontage	# of Sawcuts	Comments	Ward
2304	Pankratz St	Anderson St	1	at ramp, International Ln @ Anderson St	26
2304	Pankratz St	Anderson St	1	top of ramp, Anderson St @ Pankratz St	26
2304	Pankratz St	Pankratz St	1		26
1802	Pankratz St	Pankratz St	2	2-butterfly cuts	26
1602	Pankratz St	Pankratz St	1		26
2301	Pankratz St	Anderson St	3		26
2317	International Ln	Anderson St	1		26
2417	International Ln	International Ln	1	by 2501 International Ln	26
2801	International Ln	International Ln	1		26
2502	International Ln	International Ln	2		26
2402	International Ln	International Ln	1		26
2202	International Ln	International Ln	2	open lot, north of 2104	26
2202	International Ln	International Ln	2	by 2104	26
1802	Pankratz St	Packers Ave	2	7.5' cut & 6' cut, by Schlimgen Ave intersection	26
1802	Pankratz St	Packers Ave	1	8' cut, north of Schlimgen Ave	26
2574	Shopko Dr	Shopko Dr	1	parking lot across from Moble Gas station	26
2601	Shopko Dr	Shopko Dr	1	Moble Gas station	26
3301	Kinsman Blvd	Pierstorff St	11	backside of Covance, Labcorp	26
3301	Kinsman Blvd	Wright St	3	Covance, Labcorp	26
3301	Kinsman Blvd	Kinsman Blvd	5	Covance, Labcorp	26
1702	Hoffman St	Anderson St	3	MATC parking lot	26
1902	Wright St	Kinsman Blvd	3		26
1802	Wright St	Wright St	1		26
1835	Wright St	Wright St	2		26
1901	Wright St	Wright St	2	1-butterfly cut	26
1901	Wright St	Kinsman Blvd	4		26
3656	Kinsman Blvd	Kinsman Blvd	1	by 3698 Kinsman	26
3502	Kinsman Blvd	Kinsman Blvd	1	D.O.T.	26
3502	Kinsman Blvd	Wright St	1	D.O.T.	26
2101	Wright St	Wright St	1	D.O.T.	26
3802	Lien Rd	Onsgard Rd	1		26
1705	Onsgard Rd	Onsgard Rd	1		26
3706	Orin Rd	Bartillon Dr	3	1-butterfly cut	26
3711	Orin Rd	Orin Rd	1		26
3715	Orin Rd	Orin Rd	1		26
1722	Onsgard Rd	Onsgard Rd	1		26
1718	Onsgard Rd	Onsgard Rd	1		26
3712	Lien Rd	Onsgard Rd	2		26
3712	Lien Rd	Lien Rd	1		26
1702	Wright St	Anderson St	3	MATC parking lot	26
1702	Wright St	Hoffman St	2	MATC parking lot	26
1717	N Stoughton Rd	N Stoughton Rd	1		26
2109	Bartillon Dr	Bartillon Dr	1		26
1818	Portage Rd	Portage Rd	1	Reindahl Park	26
1818	Portage Rd	E Washington Ave	1	Reindahl Park	26
3910	E Washington Ave	E Washington Ave	2	Wendy's	26
3832	E Washington Ave	E Washington Ave	1		26
3828	E Washington Ave	E Washington Ave	1		26
3818	E Washington Ave	E Washington Ave	1		26
3762	E Washington Ave	E Washington Ave	2	Dupaco Credit Union	26
3762	E Washington Ave	Mendota St	2	Dupaco Credit Union	26
3702	E Washington Ave	E Washington Ave	1	Subway	26

DISTRICT 12 SAWCUTS - CONTRACT #8697

Address		Frontage	# of Sawcuts	Comments	Ward
1625	N Stoughton Rd	N Stoughton Rd	2	Kwik Trip	26
3201	Anderson St	Anderson St	1	corner of Anderson St & Wright St, S.W. side	26
3434	E Washington Ave	E Washington Ave	1	at bus shelter, 14' long cut, Access Health	26
3500	Straubel St	Straubel St	1	by Straubel Ct	26
3538	Straubel St	Straubel St	1	at d/w, by 3534	26
1518	N Stoughton Rd	N Stoughton Rd	1	Schoepp Motors	26
3566	E Washington Ave	E Washington Ave	1		26
3578	E Washington Ave	E Washington Ave	2		26
3554	E Washington Ave	Schmedeman Ave	1		26
3445	Graceland Ave	Schmedeman Ave	3		26
3546	Ridgeway Ave	Schmedeman Ave	1		26
3434	E Washington Ave	Schmedeman Ave	2	Kwik Trip	26
1402	Wright St	Carpenter St	4	National Guard	26
1232	Carpenter St	Carpenter St	2	1-butterfly cut	26
3222	Quincy Ave	Quincy Ave	1		26
3206	Quincy Ave	Quincy Ave	1		26
1009	Melvin Ct	Melvin Ct	2		26
1010	Melvin Ct	Melvin Ct	2		26
3188	Ridgeway Ave	Ridgeway Ave	1		26
3180	Ridgeway Ave	Ridgeway Ave	1	open lot next to 3184	26
3100	E Washington Ave	Melvin Ct	1		26
3100	E Washington Ave	E Washington Ave	1		26
3201	Ridgeway Ave	Ridgeway Ave	1		26
3366	E Washington Ave	E Washington Ave	1		26
3230	E Washington Ave	E Washington Ave	1		26
3222	E Washington Ave	E Washington Ave	1		26
1401	Packers Ave	Aberg Ave	1		26
3213	E Washington Ave	Pinecrest Dr	2		27
3225	E Washington Ave	Pinecrest Dr	3		27
3245	E Washington Ave	E Washington Ave	2	1-butterfly cut	27
3245	E Washington Ave	Lexington Ave	1	top of ramp	27
3245	E Washington Ave	Powers Ave	3	1 cut @ 820 Powers Ave	27
3325	E Washington Ave	E Washington Ave	1		27
3375	E Washington Ave	E Washington Ave	1		27
922	N Fair Oaks	N Fair Oaks	1		27
704	N Fair Oaks	N Fair Oaks	1		27
614	N Fair Oaks	Commercial Ave	1		27
621	N Fair Oaks	N Fair Oaks	1		27
3402	Burke Ave	N Fair Oaks	1		27
709	N Fair Oaks	N Fair Oaks	2		27
821	N Fair Oaks	N Fair Oaks	1		27
825	N Fair Oaks	N Fair Oaks	1		27
3401	E Washington Ave	N Fair Oaks	1		27
3401	E Washington Ave	E Washington Ave	1		27
3451	E Washington Ave	E Washington Ave	1		27
3505	E Washington Ave	E Washington Ave	1		27
3575	E Washington Ave	E Washington Ave	1	1-butterfly cut	27
3579	E Washington Ave	E Washington Ave	1	across street from address, east of frontage road	27
3414	Lexington Ave	Lexington Ave	1		27
3344	Concord Ave	Lexington Ave	2		27
942	Mayfair Ave	Concord Ave	1		27
934	Mayfair Ave	Mayfair Ave	1		27

DISTRICT 12 SAWCUTS - CONTRACT #8697

Address	Frontage	# of Sawcuts	Comments	Ward	
949	Mayfair Ave	Mayfair Ave	1		27
3505	Albert Ct	Albert Ct	1		27
3509	Albert Ct	Albert Ct	1		27
1010	Mayfair Ave	Mayfair Ave	1		27
1002	Mayfair Ave	Mayfair Ave	2		27
3414	Concord Ave	Concord Ave	1		27
922	Fairmont Ave	Fairmont Ave	1		27
918	Fairmont Ave	Fairmont Ave	1		27
914	Fairmont Ave	Fairmont Ave	2		27
906	Fairmont Ave	Fairmont Ave	3		27
1438	N Stoughton Rd	Prairie Ave	2		27
3502	Prairie Ave	Prairie Ave	1		27
3506	Prairie Ave	Prairie Ave	1		27
3539	E Washington Ave	Prairie Ave	1		27
3538	Concord Ave	Concord Ave	3		27
3530	Concord Ave	Concord Ave	1		27
3518	Concord Ave	Concord Ave	1		27
3513	Concord Ave	Cherry Ave	2		27
1301	Cherry Ave	Cherry Ave	1		27
3714	Brigham Ave	Rosedale Ave	4		27
3626	Brigham Ave	Brigham Ave	1		27
3622	Brigham Ave	Brigham Ave	1		27
3637	Brigham Ave	Brigham Ave	1		27
3705	Brigham Ave	Brigham Ave	3		27
3541	Concord Ave	Concord Ave	2		27
812	Fairmont Ave	Fairmont Ave	1		27
3510	Home Ave	Fairmont Ave	1		27
1010	North St	Aberg Ave	1	on Aberg Ave by Packers Ave overpass bridge	28
1010	North St	Aberg Ave	1	by Packers Ave off ramp to Aberg Ave	28
2248	Roth St	Roth St	2		28
2250	Roth St	Roth St	2		28
1002	North St	North St	4	2-butterfly cuts	28
1002	North St	Myrtle St	1		28
2422	Myrtle St	Myrtle St	2		28
2418	Myrtle St	Myrtle St	3		28
2414	Myrtle St	Myrtle St	1	1-butterfly cut	28
2406	Myrtle St	Myrtle St	1		28
2402	Myrtle St	Myrtle St	1		28
2310	Myrtle St	Myrtle St	3		28
2254	Myrtle St	Myrtle St	3		28
2249	Myrtle St	Packers Ave(service road)	1		28
2249	Myrtle St	Myrtle St	1		28
2309	Myrtle St	Myrtle St	1		28
912	North St	Myrtle St	1		28
913	North St	North St	1		28
913	North St	Myrtle St	2		28
2505	Myrtle St	Myrtle St	1		28
2509	Myrtle St	Myrtle St	1		28
2517	Myrtle St	Myrtle St	1		28
2533	Myrtle St	Myrtle St	1		28
2537	Myrtle St	Myrtle St	2		28
2541	Myrtle St	Myrtle St	1		28

DISTRICT 12 SAWCUTS - CONTRACT #8697

Address		Frontage	# of Sawcuts	Comments	Ward
2545	Myrtle St	Myrtle St	1		28
2609	Myrtle St	Myrtle St	2		28
2613	Myrtle St	Myrtle St	2		28
2621	Myrtle St	Myrtle St	2		28
2629	Myrtle St	Myrtle St	1		28
912	Kedzie St	Myrtle St	1	1-butterfly cut	28
912	Kedzie St	Kedzie St	1	1-butterfly cut	28
913	Kedzie St	Myrtle St	1		28
2713	Myrtle St	Myrtle St	1		28
2737	Myrtle St	Myrtle St	1	1-butterfly cut	28
2745	Myrtle St	Myrtle St	1		28
2805	Myrtle St	Myrtle St	1		28
2832	Myrtle St	Myrtle St	1		28
2818	Myrtle St	Myrtle St	1		28
2810	Myrtle St	Myrtle St	1	1-butterfly cut	28
2734	Myrtle St	Myrtle St	1		28
2726	Myrtle St	Myrtle St	1		28
2722	Myrtle St	Myrtle St	2		28
2718	Myrtle St	Myrtle St	1		28
1001	Kedzie St	Myrtle St	1		28
1001	Kedzie St	Kedzie St	2		28
2610	Myrtle St	Myrtle St	3		28
2602	Myrtle St	Myrtle St	1		28
2514	Myrtle St	Myrtle St	1		28
2506	Myrtle St	Myrtle St	2		28
2309	Coolidge St	Coolidge St	1		28
2305	Coolidge St	Coolidge St	3		28
2249	Coolidge St	Coolidge St	1		28
2252	Coolidge St	Coolidge St	1		28
2256	Coolidge St	Coolidge St	1		28
2302	Coolidge St	Coolidge St	1		28
2306	Coolidge St	Coolidge St	1		28
2310	Coolidge St	Coolidge St	4		28
2318	Coolidge St	Coolidge St	1		28
2402	Coolidge St	Coolidge St	2		28
2410	Coolidge St	Coolidge St	1		28
2418	Coolidge St	Coolidge St	1	1-butterfly cut	28
2426	Coolidge St	Coolidge St	2		28
902	North St	North St	1		28
2502	Coolidge St	North St	4		28
2502	Coolidge St	Coolidge St	1		28
2510	Coolidge St	Coolidge St	1		28
2514	Coolidge St	Coolidge St	2	1-butterfly cut	28
2522	Coolidge St	Coolidge St	3	1-butterfly cut	28
2526	Coolidge St	Coolidge St	1		28
2530	Coolidge St	Coolidge St	1		28
2538	Coolidge St	Coolidge St	3		28
2542	Coolidge St	Coolidge St	2		28
2602	Coolidge St	Coolidge St	1		28
2626	Coolidge St	Coolidge St	1		28
2634	Coolidge St	Kedzie St	6		28
2702	Coolidge St	Kedzie St	5	1-butterfly cut	28

DISTRICT 12 SAWCUTS - CONTRACT #8697

Address	Frontage	# of Sawcuts	Comments	Ward	
2702	Coolidge St	Coolidge St	2	1-butterfly cut	28
2714	Coolidge St	Coolidge St	2		28
2722	Coolidge St	Coolidge St	2	1-butterfly cut	28
2734	Coolidge St	Coolidge St	1		28
2738	Coolidge St	Coolidge St	2		28
2802	Coolidge St	Coolidge St	3		28
2810	Coolidge St	Coolidge St	1		28
2818	Coolidge St	Coolidge St	1		28
2830	Coolidge St	Coolidge St	3		28
2842	Coolidge St	Coolidge St	1	1-butterfly cut	28
2846	Coolidge St	Coolidge St	1		28
2847	Coolidge St	Coolidge St	3		28
2837	Coolidge St	Coolidge St	1		28
2825	Coolidge St	Coolidge St	1		28
2821	Coolidge St	Coolidge St	1	1-butterfly cut	28
2817	Coolidge St	Coolidge St	1		28
2811	Coolidge St	Coolidge St	1		28
2807	Coolidge St	Coolidge St	2		28
813	North Lawn Ave	North Lawn Ave	2		28
2745	Coolidge St	Coolidge St	2		28
2725	Coolidge St	Coolidge St	2		28
2709	Coolidge St	Coolidge St	1		28
2705	Coolidge St	Coolidge St	3		28
2701	Coolidge St	Kedzie St	2		28
2629	Coolidge St	Kedzie St	5		28
2625	Coolidge St	Coolidge St	1		28
2601	Coolidge St	Stang St	2		28
2541	Coolidge St	Stang St	3		28
2541	Coolidge St	Coolidge St	3		28
2539	Coolidge St	Coolidge St	1		28
2525	Coolidge St	Coolidge St	2		28
2521	Coolidge St	Coolidge St	2		28
2513	Coolidge St	Coolidge St	1		28
2509	Coolidge St	Coolidge St	1		28
811	North St	North St	2		28
709	N Oak St	N Oak St	1		28
617	N Oak St	N Oak St	1		28
2407	Coolidge St	North St	3	Eken Park	28
2407	Coolidge St	Dahle St	4		28
706	Dexter St	Dexter St	2		28
706	Dexter St	Mayer Ave	2		28
809	Mayer Ave	Mayer Ave	1		28
825	Mayer Ave	Mayer Ave	1		28
825	Mayer Ave	Mayer Ave	1	on fence side path	28
709	Dexter St	Dexter St	1		28
2401	Dahle St	Dexter St	2		28
2401	Dahle St	Dahle St	1		28
2417	Dahle St	Dahle St	1		28
722	North St	Dahle St	2		28
722	North St	North St	3	1-butterfly cut	28
717	North St	North St	2		28
717	North St	Dahle St	4		28
2505	Dahle St	Dahle St	2		28

DISTRICT 12 SAWCUTS - CONTRACT #8697

Address		Frontage	# of Sawcuts	Comments	Ward
2509	Dahle St	Dahle St	1		28
2521	Dahle St	Dahle St	1		28
2525	Dahle St	Dahle St	2		28
2537	Dahle St	Dahle St	2		28
2545	Dahle St	Dahle St	2	1-butterfly cut	28
2601	Dahle St	Stang St	1		28
2605	Dahle St	Dahle St	2		28
2609	Dahle St	Dahle St	1		28
2613	Dahle St	Dahle St	1		28
2625	Dahle St	Dahle St	2		28
2633	Dahle St	Dahle St	1		28
2633	Dahle St	Kedzie St	3		28
2705	Dahle St	Dahle St	2		28
2709	Dahle St	Dahle St	1		28
2717	Dahle St	Pawling St	2		28
721	Pawling St	Pawling St	1		28
721	Pawling St	Dahle St	1		28
722	North Lawn Ave	Dahle St	1		28
722	North Lawn Ave	North Lawn Ave	1		28
717	North Lawn Ave	Dahle St	3		28
2809	Dahle St	Dahle St	1		28
2821	Dahle St	Dahle St	1		28
2829	Dahle St	Dahle St	1		28
2833	Dahle St	Dahle St	1		28
2837	Dahle St	Dahle St	1		28
2848	Dahle St	Dahle St	2		28
2844	Dahle St	Dahle St	1		28
2834	Dahle St	Dahle St	2		28
801	North Lawn Ave	Dahle St	2		28
801	North Lawn Ave	North Lawn Ave	2		28
805	North Lawn Ave	North Lawn Ave	1		28
2742	Dahle St	Norh Lawn Ave	2		28
2742	Dahle St	Dahle St	3		28
2730	Dahle St	Dahle St	3		28
2726	Dahle St	Dahle St	3		28
2718	Dahle St	Dahle St	4		28
2714	Dahle St	Dahle St	2		28
2712	Dahle St	Dahle St	1		28
2634	Dahle St	Kedzie St	1		28
2634	Dahle St	Dahle St	1		28
2622	Dahle St	Dahle St	1		28
2618	Dahle St	Dahle St	2		28
2614	Dahle St	Dahle St	1	1-butterfly cut	28
2610	Dahle St	Dahle St	3		28
2602	Dahle St	Dahle St	4	1-butterfly cut	28
2602	Dahle St	Stang St	3	1-butterfly cut	28
2546	Dahle St	Stang St	3	1-butterfly cut	28
2534	Dahle St	Dahle St	1		28
2530	Dahle St	Dahle St	2		28
2524	Dahle St	Dahle St	2		28
2518	Dahle St	Dahle St	1		28
2514	Dahle St	Dahle St	1		28

DISTRICT 12 SAWCUTS - CONTRACT #8697

Address	Frontage	# of Sawcuts	Comments	Ward
2506 Dahle St	Dahle St	1		28
2502 Dahle St	Dahle St	3		28
2502 Dahle St	North St	4		28
714 North St	North St	1		28
710 North St	North St	1		28
702 North St	North St	1		28
622 North St	North St	1		28
621 North St	North St	4		28
2505 Moland St	Moland St	1		28
2545 Moland St	Stang St	7	1-butterfly cut	28
613 Stang St	Stang St	2		28
2605 Moland St	Moland St	1		28
2611 Moland St	Moland St	1		28
2613 Moland St	Moland St	2		28
2617 Moland St	Moland St	2	1-butterfly cut	28
2629 Moland St	Moland St	2		28
2631 Moland St	Kedzie St	1		28
621 Kedzie St	Kedzie St	2		28
621 Kedzie St	Moland St	4		28
2709 Moland St	Moland St	2		28
2717 Moland St	Pawling St	2		28
610 Pawling St	Pawling St	2		28
613 Pawling St	Pawling St	3		28
2731 Moland St	Pawling St	2		28
2735 Moland St	Moland St	2		28
2741 Moland St	Moland St	1		28
614 North Lawn Ave	Moland St	2	1-butterfly cut	28
2801 Moland St	North Lawn Ave	1		28
2807 Moland St	Moland St	1		28
2815 Moland St	Moland St	2	1-butterfly cut	28
2817 Moland St	Moland St	1		28
2819 Moland St	Moland St	2		28
2829 Moland St	Moland St	1		28
2841 Moland St	Moland St	1		28
2841 Moland St	North Oak St	1		28
2846 Moland St	Moland St	3		28
2834 Moland St	Moland St	1		28
2824 Moland St	Moland St	1		28
2818 Moland St	Moland St	2		28
2814 Moland St	Moland St	2		28
2810 Moland St	Moland St	1		28
2806 Moland St	Moland St	2		28
2746 Moland St	North Lawn Ave	1		28
2746 Moland St	Moland St	1		28
2742 Moland St	Moland St	2		28
2734 Moland St	Moland St	2		28
2730 Moland St	Pawling St	2		28
2714 Moland St	Pawling St	3		28
2706 Moland St	Moland St	1		28
2702 Moland St	Kedzie St	3	1-butterfly cut	28
2630 Moland St	Kedzie St	1		28
2630 Moland St	Moland St	2		28
2626 Moland St	Moland St	3		28

DISTRICT 12 SAWCUTS - CONTRACT #8697

Address		Frontage	# of Sawcuts	Comments	Ward
2618	Moland St	Moland St	2		28
2614	Moland St	Moland St	1		28
2606	Moland St	Moland St	1		28
2602	Moland St	Moland St	1		28
2602	Moland St	Stang St	2		28
2542	Moland St	Stang St	4		28
2538	Moland St	Moland St	2		28
2506	Moland St	Moland St	1		28
701	North St	Moland St	1		28
701	North St	North St	3		28
709	North St	North St	2		28
713	North St	North St	1		28
2402	Commercial Ave	Mayer Ave	3		28
2402	Commercial Ave	Commercial Ave	9	1-butterfly cut	28
2302	Commercial Ave	Commercial Ave	9	National Car Rental	28
2302	Commercial Ave	Packers Ave	3	National Car Rental	28
715	Mayer Ave	Mayer Ave	1	No 715 address, verify if 713 or 717 Mayer?	28
610	North St	North St	1		28
2844	Commercial Ave	North Oak St	1	2860 Commercial frontage on North Oak	28
2844	Commercial Ave	Commercial Ave	2	2860 Commercial frontage	28
2840	Commercial Ave	Commercial Ave	2	2842 Commercial frontage	28
2840	Commercial Ave	Commercial Ave	1		28
2830	Commercial Ave	Commercial Ave	3		28
2822	Commercial Ave	Commercial Ave	3		28
2818	Commercial Ave	Commercial Ave	1		28
2814	Commercial Ave	Commercial Ave	1		28
2810	Commercial Ave	Commercial Ave	2		28
2806	Commercial Ave	Commercial Ave	1		28
2802	Commercial Ave	Commercial Ave	1		28
2802	Commercial Ave	North Lawn Ave	2		28
2744	Commercial Ave	Commercial Ave	1		28
2738	Commercial Ave	Commercial Ave	1		28
2734	Commercial Ave	Pawling St	7		28
2710	Commercial Ave	Commercial Ave	3	1-butterfly cut	28
2702	Commercial Ave	Kedzie St	6	2-butterfly cuts	28
2630	Commercial Ave	Kedzie St	3		28
2630	Commercial Ave	Commercial Ave	1		28
2626	Commercial Ave	Commercial Ave	1		28
2622	Commercial Ave	Commercial Ave	1		28
2610	Commercial Ave	Commercial Ave	3		28
2602	Commercial Ave	Commercial Ave	1		28
2546	Commercial Ave	Stang St	1		28
2542	Commercial Ave	Commercial Ave	2		28
2534	Commercial Ave	Commercial Ave	1		28
2526	Commercial Ave	Commercial Ave	2		28
2522	Commercial Ave	Commercial Ave	2		28
2518	Commercial Ave	Commercial Ave	2		28
2514	Commercial Ave	Commercial Ave	2		28
601	North St	Commercial Ave	2		28
557	North St	Commercial Ave	1		28
554	Maywood St	Commercial Ave	3		28
554	Maywood St	Maywood St	3		28
2529	Commercial Ave	Maywood St	3		28

DISTRICT 12 SAWCUTS - CONTRACT #8697

Address	Frontage	# of Sawcuts	Comments	Ward	
2529	Commercial Ave	Commercial Ave	1		28
2531	Commercial Ave	Commercial Ave	1		28
2537	Commercial Ave	Commercial Ave	2		28
2541	Commercial Ave	Commercial Ave	2		28
2545	Commercial Ave	Stang St	2		28
2601	Commercial Ave	Stang St	1	1-butterfly cut	28
2601	Commercial Ave	Commercial Ave	3		28
2605	Commercial Ave	Commercial Ave	1		28
2613	Commercial Ave	Commercial Ave	1		28
2617	Commercial Ave	Commercial Ave	1		28
2629	Commercial Ave	Commercial Ave	2		28
2633	Commercial Ave	Commercial Ave	3		28
2701	Commercial Ave	Kedzie St	1		28
2705	Commercial Ave	Commercial Ave	1		28
2709	Commercial Ave	Commercial Ave	1		28
2713	Commercial Ave	Commercial Ave	1		28
2719	Commercial Ave	Commercial Ave	3		28
2721	Commercial Ave	Pawling St	2		28
2729	Commercial Ave	Pawling St	3	1-butterfly cut	28
2733	Commercial Ave	Commercial Ave	1		28
2741	Commercial Ave	Commercial Ave	2		28
2745	Commercial Ave	Commercial Ave	1		28
2749	Commercial Ave	North Lawn Ave	2		28
2801	Commercial Ave	North Lawn Ave	2		28
2801	Commercial Ave	Commercial Ave	2		28
2805	Commercial Ave	Commercial Ave	1		28
2813	Commercial Ave	Commercial Ave	1		28
2821	Commercial Ave	Commercial Ave	1		28
2825	Commercial Ave	Commercial Ave	1		28
2825	Commercial Ave	Algoma St	3		28
2833	Commercial Ave	Algoma St	1		28
2833	Commercial Ave	Commercial Ave	2		28
2837	Commercial Ave	Commercial Ave	2		28
2849	Commercial Ave	Commercial Ave	1		28
2857	Commercial Ave	Oak St	1		28
549	Oak St	Oak St	1		28
549	Oak St	Commercial Ave	3		28
2905	Commercial Ave	Commercial Ave	2		28
2917	Commercial Ave	Commercial Ave	2		28
538	McCormick Ave	Commercial Ave	2	south side Commercial, west of McCormick	28
2902	Commercial Ave	Commercial Ave	1	ramp at NE corner Comm and North Oak, 17' cut	28
501	North St	Hoard St	1		28
509	North St	North St	1		28
511	North St	North St	1		28
517	North St	North St	1		28
529	North St	North St	1		28
533	North St	North St	1		28
539	North St	North St	1		28
2622	Hoard St	Hoard St	1		28
2622	Hoard St	Maywood St	4		28
510	Maywood St	Maywood St	1		28
516	Maywood St	Maywood St	1		28

DISTRICT 12 SAWCUTS - CONTRACT #8697

Address	Frontage	# of Sawcuts	Comments	Ward	
520	Maywood St	Maywood St	2		28
528	Maywood St	Maywood St	1		28
530	Maywood St	Maywood St	3	1-butterfly cut	28
534	Maywood St	Maywood St	1		28
550	Maywood St	Maywood St	2		28
552	Maywood St	Maywood St	2		28
2532	Fairfield Pl	Maywood St	4	2530 Fairfield Pl frontage on Maywood St	28
2538	Fairfield Pl	Fairfield Pl	2		28
2542	Fairfield Pl	Fairfield Pl	1	1-butterfly cut	28
2546	Fairfield Pl	Stang St	5		28
2602	Fairfield Pl	Stang St	3		28
2602	Fairfield Pl	Fairfield Pl	1		28
2610	Fairfield Pl	Fairfield Pl	2		28
2614	Fairfield Pl	Fairfield Pl	2		28
2618	Fairfield Pl	Fairfield Pl	1		28
2622	Fairfield Pl	Fairfield Pl	1		28
2634	Fairfield Pl	Kedzie St	1		28
537	Kedzie St	Kedzie St	4		28
533	Kedzie St	Kedzie St	3		28
2635	Fairfield Pl	Kedzie St	1	1-butterfly cut	28
2621	Fairfield Pl	Fairfield Pl	2		28
2617	Fairfield Pl	Fairfield Pl	3	1-butterfly cut	28
2613	Fairfield Pl	Fairfield Pl	2		28
2603	Fairfield Pl	Fairfield Pl	1		28
513	Stang St	Fairfield Pl	1		28
511	Stang St	Stang St	1		28
509	Stang St	Stang St	2		28
510	Stang St	Stang St	2		28
514	Stang St	Stang St	1		28
2539	Fairfield Pl	Fairfield Pl	1		28
2533	Fairfield Pl	Fairfield Pl	1		28
2529	Fairfield Pl	Fairfield Pl	3	1-butterfly cut	28
2529	Fairfield Pl	Maywood St	4		28
501	Maywood St	Maywood St	6		28
501	Maywood St	Hoard St	2	1-butterfly cut	28
2634	Hoard St	Hoard St	1		28
2638	Hoard St	Hoard St	1		28
2642	Hoard St	Stang St	3		28
501	Stang St	Hoard St	3		28
2650	Hoard St	Hoard St	1		28
2658	Hoard St	Hoard St	2		28
2666	Hoard St	Hoard St	3		28
2670	Hoard St	Hoard St	3		28
2702	Hoard St	Hoard St	4		28
510	Pawling St	Pawling St	1		28
514	Pawling St	Pawling St	3		28
522	Pawling St	Pawling St	2		28
526	Pawling St	Pawling St	1		28
540	Pawling St	Pawling St	1		28
548	Pawling St	Pawling St	1	1-butterfly cut	28
549	Pawling St	Pawling St	2		28
545	Pawling St	Pawling St	3		28

DISTRICT 12 SAWCUTS - CONTRACT #8697

Address	Frontage	# of Sawcuts	Comments	Ward
537 Pawling St	Pawling St	2		28
531 Pawling St	Pawling St	1		28
527 Pawling St	Pawling St	2		28
515 Pawling St	Pawling St	2		28
501 Pawling St	Hoard St	3		28
2725 Hoard St	Hoard St	3		28
418 Pawling St	Hoard St	7	1 at ramp, 1-butterfly cut	28
425 Kedzie St	Kedzie St	1		28
2673 Hoard St	Kedzie St	3		28
2673 Hoard St	Hoard St	1		28
2669 Hoard St	Hoard St	2		28
2661 Hoard St	Hoard St	2		28
2657 Hoard St	Hoard St	1		28
2653 Hoard St	Hoard St	2		28
2649 Hoard St	Hoard St	4		28
2649 Hoard St	Stang St	7		28
405 Stang St	Stang St	2	1-butterfly cut	28
410 Stang St	Stang St	1		28
416 Stang St	Stang St	2		28
418 Stang St	Stang St	1		28
422 Stang St	Stang St	3		28
422 Stang St	Hoard St	1		28
2633 Hoard St	Hoard St	2		28
2629 Hoard St	Hoard St	1		28
421 Maywood St	Hoard St	4		28
421 Maywood St	Maywood St	2		28
405 Maywood St	Maywood St	1		28
400 Maywood St	Maywood St	1		28
404 Maywood St	Maywood St	1		28
408 Maywood St	Maywood St	2		28
423 North St	Hoard St	3		28
423 North St	North St	1		28
502 North Lawn Ave	Hoard St	1		28
514 North Lawn Ave	North Lawn Ave	1		28
526 North Lawn Ave	North Lawn Ave	3		28
534 North Lawn Ave	North Lawn Ave	3		28
533 North Lawn Ave	North Lawn Ave	2	1-butterfly cut	28
529 North Lawn Ave	North Lawn Ave	3	1-butterfly cut	28
509 North Lawn Ave	North Lawn Ave	1		28
501 North Lawn Ave	Hoard St	2		28
2806 Hoard St	Hoard St	2		28
2810 Hoard St	Hoard St	2		28
2814 Hoard St	Hoard St	1		28
502 Algoma St	Algoma St	1		28
518 Algoma St	Algoma St	2		28
539 Algoma St	Algoma St	1	1-butterfly cut	28
531 Algoma St	Algoma St	1		28
523 Algoma St	Algoma St	1		28
501 Algoma St	Algoma St	1		28
2826 Hoard St	Hoard St	3		28
2830 Hoard St	Hoard St	1		28
2838 Hoard St	Hoard St	1		28

DISTRICT 12 SAWCUTS - CONTRACT #8697

Address		Frontage	# of Sawcuts	Comments	Ward
2838	Hoard St	Oak St	7		28
508	Oak St	Oak St	2		28
512	Oak St	Oak St	2		28
522	Oak St	Oak St	1		28
534	Oak St	Oak St	1		28
540	Oak St	Oak St	2		28
544	Oak St	Oak St	1		28
541	Oak St	Oak St	1		28
525	Oak St	Oak St	2		28
2910	Hoard St	Hoard St	3		28
422	Oak St	Oak St	1		28
424	Oak St	Oak St	1		28
432	Oak St	Oak St	1		28
2837	Hoard St	Hoard St	2		28
2833	Hoard St	Hoard St	1		28
2821	Hoard St	Hoard St	2		28
2813	Hoard St	Hoard St	2		28
2811	Hoard St	Hoard St	1		28
426	North Lawn Ave	North Lawn Ave	2		28
426	North Lawn Ave	Hoard St	3		28
2958	E Washington Ave	E Washington Ave	3	Sherwin Williams	28
2958	E Washington Ave	Oak St	3	Sherwin Williams	28
2910	E Washington Ave	E Washington Ave	4	Moka Coffee	28
303	North Lawn Ave	E Johnson St	2	CarX Tire	28
303	North Lawn Ave	North Lawn Ave	1	CarX Tire	28
422	North Lawn Ave	North Lawn Ave	2	1-butterfly cut	28
418	North Lawn Ave	North Lawn Ave	2		28
414	North Lawn Ave	North Lawn Ave	1		28
410	North Lawn Ave	North Lawn Ave	1		28
326	North Lawn Ave	North Lawn Ave	1		28
318	North Lawn Ave	North Lawn Ave	1		28
306	North Lawn Ave	North Lawn Ave	1		28
2742	E Johnson St	North Lawn Ave	2	2750 E Johnson St frontage on North Lawn	28
2742	E Johnson St	E Johnson St	2	2750 E Johnson St frontage	28
2738	E Johnson St	E Johnson St	2		28
2728	E Johnson St	Pawling St	4	1-butterfly cut	28
317	Pawling St	Pawling St	1		28
321	Pawling St	Pawling St	4		28
401	Pawling St	Pawling St	3		28
405	Pawling St	Pawling St	1	407 Pawling St frontage	28
409	Pawling St	Pawling St	5		28
413	Pawling St	Pawling St	2		28
414	Pawling St	Pawling St	1		28
410	Pawling St	Pawling St	2		28
402	Pawling St	Pawling St	1		28
322	Pawling St	Pawling St	2		28
318	Pawling St	Pawling St	1		28
2722	E Johnson St	Pawling St	2	1-butterfly cut	28
2722	E Johnson St	E Johnson St	1		28
2714	E Johnson St	E Johnson St	1		28
2710	E Johnson St	E Johnson St	1		28
2702	E Johnson St	E Johnson St	4		28
2702	E Johnson St	Kedzie St	1		28

DISTRICT 12 SAWCUTS - CONTRACT #8697

Address		Frontage	# of Sawcuts	Comments	Ward
313	Kedzie St	Kedzie St	1	1-butterfly cut	28
329	Kedzie St	Kedzie St	2		28
401	Kedzie St	Kedzie St	1		28
410	Kedzie St	Kedzie St	2		28
406	Kedzie St	Kedzie St	2		28
402	Kedzie St	Kedzie St	1		28
328	Kedzie St	Kedzie St	1		28
328	Kedzie St	Kedzie St	1	324 Kedzie St frontage	28
2666	E Johnson St	Kedzie St	6	1-butterfly cut	28
2666	E Johnson St	E Johnson St	1		28
2658	E Johnson St	E Johnson St	1	1-butterfly cut	28
2646	E Johnson St	E Johnson St	1		28
2630	E Johnson St	E Johnson St	3		28
2626	E Johnson St	E Johnson St	1		28
2622	E Johnson St	E Johnson St	1		28
2618	E Johnson St	E Johnson St	2		28
2614	E Johnson St	E Johnson St	3		28
2610	E Johnson St	E Johnson St	2		28
301	North St	North St	2		28
313	North St	North St	1	parking lot frontage north of 301 North St	28
329	North St	North St	4		28
407	North St	North St	3	409 North St frontage	28
413	North St	North St	2		28
2611	E Johnson St	North St	1	231 North St frontage	28
2611	E Johnson St	E Johnson St	1	2609 E Johnson St frontage	28
2611	E Johnson St	E Johnson St	1	2615 E Johnson St frontage	28
2637	E Johnson St	E Johnson St	1		28
2645	E Johnson St	E Johnson St	1		28
2649	E Johnson St	E Johnson St	1		28
2657	E Johnson St	E Johnson St	2		28
2661	E Johnson St	E Johnson St	1		28
2663	E Johnson St	E Johnson St	1		28
2663	E Johnson St	Kedzie St	1		28
2663	East Lawn Ct	Kedzie St	1		28
2650	E Dayton St	E Dayton St	1	1-butterfly cut	28
2646	E Dayton St	E Dayton St	2		28
2642	E Dayton St	E Dayton St	1		28
2638	E Dayton St	E Dayton St	2		28
2630	E Dayton St	E Dayton St	1		28
2618	E Dayton St	E Dayton St	3		28
201	North St	E Dayton St	2		28
209	North St	North St	1		28
2602	East Lawn Ct	North St	2		28
109	North St	North St	1		28
2602	E Washington Ave	North St	5	2612 E Washington Ave frontage on North St	28
2602	E Washington Ave	E Washington Ave	2	2612 E Washington Ave frontage	28
115	North St	E Dayton St	1		28
2617	E Dayton St	E Dayton St	1		28
2621	E Dayton St	E Dayton St	2		28
2629	E Dayton St	E Dayton St	4	1-butterfly cut	28
2652	E Washington Ave	E Dayton St	2		28
2652	E Washington Ave	E Washington Ave	1		28
2620	E Washington Ave	E Washington Ave	5	1-butterfly cut	28

DISTRICT 12 SAWCUTS - CONTRACT #8697

Address		Frontage	# of Sawcuts	Comments	Ward
2702	E Washington Ave	Kedzie St	1	2700 E Washington Ave frontage on Kedzie	28
209	Kedzie St	Kedzie St	1		28
215	Kedzie St	Kedzie St	1		28
2701	E Johnson St	Kedzie St	2	233 Kedzie St frontage	28
2705	E Johnson St	E Johnson St	2		28
2721	E Johnson St	E Johnson St	3		28
215	Kedzie St	Pawling St	1		28
2702	E Washington Ave	E Washington Ave	3	2700 E Washington Ave frontage	28
2734	E Washington Ave	Pawling St	1		28
2725	E Johnson St	E Johnson St	2		28
2810	E Washington Ave	E Johnson St	1		28
2810	E Washington Ave	E Washington Ave	1		28
3052	E Washington Ave	E Washington Ave	2	open lot near pedestrian bridge, 1sawcut is long	28
1820	E Washington Ave	E Washington Ave	2	Burr Jones Field, sawcuts closer to Yahara River	29
1906	E Washington Ave	E Washington Ave	2		29
1920	E Washington Ave	E Washington Ave	1		29
1926	E Washington Ave	E Washington Ave	1		29
1938	E Washington Ave	E Washington Ave	1		29
1954	E Washington Ave	E Washington Ave	4	1 sawcut at bus shelter about 18' in length	29
1954	E Washington Ave	N Second St	1		29
2002	E Washington Ave	N Second St	4		29
2006	E Washington Ave	E Washington Ave	1	sawcut at driveway near PL 2010	29
2030	E Washington Ave	E Washington Ave	1	1-butterfly cut	29
21	N First St	N First St	2	1 sawcut at driveway near PL 17	29
1905	E Mifflin St	E Mifflin St	2		29
1915	E Mifflin St	E Mifflin St	1		29
1921	E Mifflin St	E Mifflin St	1		29
1923	E Mifflin St	E Mifflin St	1		29
1929	E Mifflin St	E Mifflin St	2		29
1933	E Mifflin St	E Mifflin St	1		29
1939	E Mifflin St	E Mifflin St	1		29
1954	E Washington Ave	E Mifflin St	2	1953 E Mifflin St frontage	29
1954	E Washington Ave	E Mifflin St	2	22 N Second St frontage on E Mifflin St	29
1954	E Washington Ave	N Second St	2	22 N Second St frontage on N Second St	29
21	N Second St	N Second St	4		29
29	N Second St	N Second St	1		29
2029	E Mifflin St	E Mifflin St	1		29
2030	E Mifflin St	E Mifflin St	2	1 sawcut near PL 2026	29
105	N Second St	N Second St	1		29
109	N Second St	N Second St	1		29
114	N Second St	N Second St	3	1-butterfly cut	29
110	N Second St	N Second St	3	1-butterfly cut	29
102	N Second St	E Mifflin St	1		29
1938	E Mifflin St	E Mifflin St	1		29
1932	E Mifflin St	E Mifflin St	1		29
1926	E Mifflin St	E Mifflin St	1		29
1918	E Mifflin St	E Mifflin St	1		29
1910	E Mifflin St	E Mifflin St	2		29
1909	E Dayton St	E Dayton St	1	1-butterfly cut	29
1917	E Dayton St	E Dayton St	2		29
1927	E Dayton St	E Dayton St	1		29
1933	E Dayton St	E Dayton St	1	1 sawcut near PL 1929	29

DISTRICT 12 SAWCUTS - CONTRACT #8697

Address		Frontage	# of Sawcuts	Comments	Ward
118	N Second St	E Dayton St	2		29
118	N Second St	N Second St	1		29
2001	E Dayton St	N Second St	2		29
2017	E Dayton St	E Dayton St	2		29
2037	E Dayton St	E Dayton St	1		29
2042	E Dayton St	E Dayton St	1		29
2018	E Dayton St	E Dayton St	1		29
203	N Second St	E Dayton St	3	1 sawcut at ramp	29
205	N Second St	N Second St	1		29
1924	E Dayton St	E Dayton St	1		29
1922	E Dayton St	E Dayton St	1		29
1918	E Dayton St	E Dayton St	1	1 sawcut near PL 1922	29
1914	E Dayton St	E Dayton St	2		29
2021	E Johnson St	E Johnson St	1		29
222	N Third St	E Johnson St	3		29
212	N Third St	N Third St	1		29
202	N Third St	E Dayton St	2		29
122	N Third St	N Third St	1		29
114	N Third St	N Third St	2	1 sawcut near PL 118	29
2050	E Mifflin St	N Third St	2	1-butterfly cut	29
2050	E Mifflin St	E Mifflin St	3		29
30	N Third St	E Mifflin St	3	2 sawcuts at ramps	29
30	N Third St	N Third St	2		29
20	N Third St	Carey Ct	2		29
2033	Carey Ct	N Third St	1		29
2040	E Washington Ave	N Third St	3	1 sawcut at ramp	29
2102	E Washington Ave	N Third St	1	2100 E Washington Ave frontage on N Third St	29
2102	E Washington Ave	E Washington Ave	2	2100 E Washington Ave frontage	29
2106	E Washington Ave	E Washington Ave	2	2106-2108 frontage	29
2126	E Washington Ave	E Washington Ave	1		29
2130	E Washington Ave	E Washington Ave	1		29
2138	E Washington Ave	E Washington Ave	1		29
9	N Third St	N Third St	1	1 sawcut at shared driveway	29
11	N Third St	N Third St	1		29
15	N Third St	N Third St	1		29
21	N Third St	N Third St	1		29
21	N Third St	E Mifflin St	1		29
2109	E Mifflin St	E Mifflin St	1		29
2115	E Mifflin St	E Mifflin St	1		29
2129	E Mifflin St	E Mifflin St	2	1-butterfly cut	29
30	N Fourth St	N Fourth St	1	1 sawcut right at corner of N Fourth and E Mifflin	29
108	N Fourth St	N Fourth St	2	2150 E Mifflin St frontage on N Fourth St	29
108	N Fourth St	E Mifflin St	2	2150 E Mifflin St frontage	29
120	N Fourth St	N Fourth St	1		29
2146	E Mifflin St	E Mifflin St	1		29
2138	E Mifflin St	E Mifflin St	1		29
2134	E Mifflin St	E Mifflin St	1		29
2130	E Mifflin St	E Mifflin St	1		29
2118	E Mifflin St	E Mifflin St	1		29
2112	E Mifflin St	E Mifflin St	1		29
2102	E Mifflin St	E Mifflin St	1	2102-2104 E Mifflin St frontage	29

DISTRICT 12 SAWCUTS - CONTRACT #8697

Address		Frontage	# of Sawcuts	Comments	Ward
2102	E Mifflin St	N Third St	2	2102-2104 E Mifflin St frontage on N Third, 1 sawcut at ramp	29
111	N Third St	N Third St	1		29
123	N Third St	N Third St	4	1 sawcut at ramp	29
123	N Third St	E Dayton St	2		29
2131	E Dayton St	E Dayton St	1		29
2136	E Dayton St	E Dayton St	1		29
2134	E Dayton St	E Dayton St	3		29
201	N Third St	N Third St	2	2 sawcuts at ramp	29
209	N Third St	N Third St	1		29
2105	E Johnson St	N Third St	1		29
2105	E Johnson St	E Johnson St	3		29
2111	E Johnson St	E Johnson St	1	1 sawcut at driveway	29
2113	E Johnson St	E Johnson St	1		29
2141	E Johnson St	E Johnson St	1		29
2145	E Johnson St	E Johnson St	1		29
216	N Fourth St	N Fourth St	2	216-218 N Fourth St frontage, 1 sawcut at ramp	29
204	N Fourth St	N Fourth St	1		29
2146	E Johnson St	N Fourth St	3	3 sawcuts on dead end / parking lot frontage	29
2146	E Johnson St	E Johnson St	3		29
2130	E Johnson St	E Johnson St	3	2 sawcuts at driveway closer to 2122	29
2118	E Johnson St	E Johnson St	1		29
2110	E Johnson St	E Johnson St	1		29
301	N Third St	E Johnson St	1		29
301	N Third St	N Third St	1	1-butterfly cut	29
401	N Third St	N Third St	3	2 sawcuts at ramp, Kwik Trip frontage	29
401	N Third St	Pennsylvania Ave	1	1 sawcut about 8' in length, Kwik Trip frontage	29
312	N Third St	N Third St	6	1 sawcut at driveway, 1-butterfly cut	29
1902	E Johnson St	E Johnson St	8	Warehouse building on block between First St and Second St, 6 sawcuts closer to Second St int and 2 sawcuts closer to First St int	29
2030	Pennsylvania Ave	Pennsylvania Ave	13	Hooper Utility Construction building, 1 sawcut at driveway closer to 2010	29
2180	Pennsylvania Ave	Pennsylvania Ave	1		29
2190	Pennsylvania Ave	Pennsylvania Ave	2		29
2200	Pennsylvania Ave	Pennsylvania Ave	2		29
2250	Pennsylvania Ave	Pennsylvania Ave	1		29
2334	Pennsylvania Ave	Pennsylvania Ave	4		29
2406	Pennsylvania Ave	Pennsylvania Ave	2	across from Broadway Tire & Auto	29
2422	Pennsylvania Ave	Pennsylvania Ave	3	2414-2422 buildings frontage	29
2430	Pennsylvania Ave	Pennsylvania Ave	2		29
2413	Pennsylvania Ave	Pennsylvania Ave	1		29
2401	Pennsylvania Ave	Pennsylvania Ave	2		29
2401	Pennsylvania Ave	N Sixth St	2	frontage between Pennsylvania and Packers	29
2125	Commercial Ave	Pennsylvania Ave	2	1 sawcut at ramp, MATC campus building	29
2125	Commercial Ave	Commercial Ave	5	1-butterfly cut, MATC campus building	29
2125	Commercial Ave	Packers Ave	1	MATC campus building	29
2510	Pennsylvania Ave	Pennsylvania Ave	2		29
2510	Pennsylvania Ave	Commercial Ave	2		29
2001	Commercial Ave	Commercial Ave	4	MG&E and/or Intercon storage yard	29
2199	Pennsylvania Ave	Upham St	2	1-butterfly cut, athletic fields frontage on dead end Upham St at Fifth St int	29

DISTRICT 12 SAWCUTS - CONTRACT #8697

Address		Frontage	# of Sawcuts	Comments	Ward
312	N Fifth St	N Fifth St	3		29
310	N Fifth St	N Fifth St	1		29
2242	E Johnson St	E Johnson St	1		29
2238	E Johnson St	E Johnson St	4		29
2234	E Johnson St	E Johnson St	2		29
2230	E Johnson St	E Johnson St	1		29
2226	E Johnson St	E Johnson St	3	1 sawcut near PL 2222, 1-butterfly cut	29
2218	E Johnson St	E Johnson St	1		29
2214	E Johnson St	E Johnson St	1		29
2210	E Johnson St	E Johnson St	1		29
2202	E Johnson St	E Johnson St	2		29
2222	E Washington Ave	N Fourth St	4	Madison East HS, between Johnson St and Dayton St	29
2222	E Washington Ave	E Washington Ave	5	Madison East HS, closer to Fourth St int	29
114	N Fifth St	N Fifth St	1		29
118	N Fifth St	N Fifth St	1		29
126	N Fifth St	N Fifth St	1		29
130	N Fifth St	N Fifth St	2		29
206	N Fifth St	N Fifth St	1		29
214	N Fifth St	N Fifth St	3		29
222	N Fifth St	N Fifth St	2		29
2222	E Washington Ave	E Johnson St	3	Madison East HS, 2 sawcuts across from 2230 E Johnson, 1 sawcut in terrace near Fourth St int	29
301	N Fifth St	E Johnson St	2		29
301	N Fifth St	N Fifth St	1		29
315	N Fifth St	N Fifth St	3		29
2305	Upham St	Upham St	1		29
2321	Upham St	Upham St	1		29
2323	Upham St	Upham St	1		29
2331	Upham St	Upham St	1		29
322	N Sixth St	Upham St	2		29
322	N Sixth St	N Sixth St	1		29
314	N Sixth St	N Sixth St	1		29
310	N Sixth St	N Sixth St	2		29
302	N Sixth St	N Sixth St	1		29
305	N Sixth St	N Sixth St	2		29
311	N Sixth St	N Sixth St	1		29
506	N Sixth St	N Sixth St	3		29
2342	Hoard St	N Sixth St	1		29
2342	Hoard St	Hoard St	1		29
2338	Hoard St	Hoard St	2		29
2334	Hoard St	Hoard St	1		29
2330	Hoard St	Hoard St	2		29
2326	Hoard St	Hoard St	3	1 sawcut near PL 2330	29
2322	Hoard St	Hoard St	2		29
2318	Hoard St	Hoard St	2		29
2314	Hoard St	Hoard St	1		29
2310	Hoard St	Hoard St	4	1 sawcut near PL 2306	29
2306	Hoard St	Hoard St	1		29
2302	Hoard St	Hoard St	1		29
2301	Hoard St	N Fifth St	2		29
2305	Hoard St	Hoard St	1		29

DISTRICT 12 SAWCUTS - CONTRACT #8697

Address		Frontage	# of Sawcuts	Comments	Ward
2313	Hoard St	Hoard St	2		29
2317	Hoard St	Hoard St	2		29
2325	Hoard St	Hoard St	1		29
2329	Hoard St	Hoard St	1		29
2333	Hoard St	Hoard St	1		29
424	N Sixth St	N Sixth St	3		29
2342	Upham St	N Sixth St	1		29
2342	Upham St	Upham St	1		29
2338	Upham St	Upham St	1		29
2330	Upham St	Upham St	3		29
2326	Upham St	Upham St	1		29
2314	Upham St	Upham St	1		29
2306	Upham St	Upham St	1	1-butterfly cut	29
2302	Upham St	N Fifth St	2	1-butterfly cut	29
2338	E Johnson St	E Johnson St	1		29
2326	E Johnson St	E Johnson St	1		29
2314	E Johnson St	E Johnson St	2		29
2306	E Johnson St	E Johnson St	2		29
219	N Fifth St	N Fifth St	2		29
209	N Fifth St	N Fifth St	2		29
205	N Fifth St	N Fifth St	1		29
201	N Fifth St	N Fifth St	1	1 sawcut at ramp	29
2310	E Dayton St	E Dayton St	1		29
2318	E Dayton St	E Dayton St	1		29
2322	E Dayton St	E Dayton St	1		29
202	N Sixth St	N Sixth St	2		29
218	N Sixth St	N Sixth St	1		29
222	N Sixth St	N Sixth St	1		29
222	N Sixth St	E Johnson St	1		29
221	N Sixth St	E Johnson St	1		29
221	N Sixth St	N Sixth St	1	1-butterfly cut	29
217	N Sixth St	N Sixth St	2		29
209	N Sixth St	N Sixth St	2		29
2410	E Dayton St	E Dayton St	1	2410-2412 E Dayton St frontage	29
2421	E Johnson St	E Dayton St	1	Emerson School parking lot frontage on E Dayton St dead end cul de sac	29
2413	E Dayton St	E Dayton St	1		29
121	N Sixth St	E Dayton St	1		29
2402	E Mifflin St	E Mifflin St	1		29
2418	E Mifflin St	E Mifflin St	1		29
2434	E Mifflin St	E Mifflin St	1		29
2438	E Mifflin St	E Mifflin St	2		29
29	N Sixth St	E Mifflin St	1		29
29	N Sixth St	N Sixth St	1		29
25	N Sixth St	N Sixth St	1		29
21	N Sixth St	N Sixth St	1		29
13	N Sixth St	N Sixth St	2		29
2402	E Washington Ave	N Sixth St	1	1 N Sixth St frontage	29
2408	E Washington Ave	E Washington Ave	2		29
2412	E Washington Ave	E Washington Ave	1		29
2416	E Washington Ave	E Washington Ave	1	1 sawcut at driveway	29
2430	E Washington Ave	E Washington Ave	1		29
2434	E Washington Ave	E Washington Ave	1		29

DISTRICT 12 SAWCUTS - CONTRACT #8697

Address	Frontage	# of Sawcuts	Comments	Ward
2450 E Washington Ave	E Washington Ave	1		29
2350 E Washington Ave	N Sixth St	3		29
2350 E Washington Ave	E Washington Ave	3		29
2342 E Washington Ave	E Washington Ave	1		29
2334 E Washington Ave	E Washington Ave	2		29
2322 E Washington Ave	E Washington Ave	1	1 sawcut at ramp	29
2318 E Washington Ave	E Washington Ave	1	2318-2320 E Washington Ave frontage	29
2310 E Washington Ave	E Washington Ave	1		29
2306 E Washington Ave	E Washington Ave	1		29
14 N Sixth St	N Sixth St	1		29
18 N Sixth St	N Sixth St	1		29
22 N Sixth St	N Sixth St	1	1-butterfly cut	29
28 N Sixth St	N Sixth St	1	26-28 N Sixth St frontage	29
30 N Sixth St	N Sixth St	1		29
2329 E Mifflin St	E Mifflin St	1		29
2321 E Mifflin St	E Mifflin St	1		29
2317 E Mifflin St	E Mifflin St	1		29
29 N Fifth St	E Mifflin St	1		29
101 N Fifth St	E Mifflin St	2		29
101 N Fifth St	N Fifth St	2		29
105 N Fifth St	N Fifth St	1		29
109 N Fifth St	N Fifth St	1		29
113 N Fifth St	N Fifth St	1		29
129 N Fifth St	N Fifth St	1		29
129 N Fifth St	E Dayton St	4		29
2314 E Mifflin St	E Mifflin St	1		29
2318 E Mifflin St	E Mifflin St	3	1 sawcut near PL 2322	29
2330 E Mifflin St	E Mifflin St	1		29
2334 E Mifflin St	E Mifflin St	1		29
2342 E Mifflin St	E Mifflin St	1		29
2346 E Mifflin St	N Sixth St	2		29
122 N Sixth St	E Dayton St	1	1-butterfly cut	29
2337 E Dayton St	E Dayton St	1		29
2327 E Dayton St	E Dayton St	2		29
2309 E Johnson St	E Johnson St	1		29
2321 E Johnson St	E Johnson St	1		29
2335 E Johnson St	E Johnson St	1		29
2458 E Johnson St	N Seventh St	5		29
2458 E Johnson St	E Johnson St	1		29
2456 E Johnson St	E Johnson St	1		29
2450 E Johnson St	E Johnson St	1		29
2434 E Johnson St	E Johnson St	1		29
2416 E Johnson St	E Johnson St	1		29
2402 E Johnson St	E Johnson St	1		29
2402 E Johnson St	N Sixth St	2		29
2421 E Johnson St	N Seventh St	4	Emerson School frontage on N Seventh St, 3 sawcuts on playground frontage, 1 sawcut at ramp at Dayton St int	29
2450 E Mifflin St	N Seventh St	2		29
30 N Seventh St	E Mifflin St	1		29
30 N Seventh St	N Seventh St	1		29
26 N Seventh St	N Seventh St	1		29

DISTRICT 12 SAWCUTS - CONTRACT #8697

Address		Frontage	# of Sawcuts	Comments	Ward
18	N Seventh St	N Seventh St	1		29
16	N Seventh St	N Seventh St	2		29
10	N Seventh St	N Seventh St	2		29
11	N Seventh St	N Seventh St	7		29
11	N Seventh St	E Washington Ave	1		29
2518	E Washington Ave	E Washington Ave	1	"Rays Bar" building frontage	29
2528	E Washington Ave	North St	3	2-butterfly cuts	29
14	North St	North St	1		29
18	North St	North St	1	18-20 North St frontage	29
26	North St	North St	1		29
29	N Seventh St	N Seventh St	1		29
29	N Seventh St	E Mifflin St	3		29
2540	E Mifflin St	E Mifflin St	1		29
2530	E Mifflin St	E Mifflin St	1		29
2526	E Mifflin St	E Mifflin St	2		29
2502	E Mifflin St	E Mifflin St	1		29
117	N Seventh St	N Seventh St	1		29
123	N Seventh St	N Seventh St	1		29
123	N Seventh St	E Dayton St	3		29
2513	E Dayton St	E Dayton St	1		29
2539	E Dayton St	E Dayton St	1		29
2543	E Dayton St	E Dayton St	2	1-butterfly cut	29
118	North St	North St	1		29
2558	E Dayton St	E Dayton St	4		29
2550	E Dayton St	E Dayton St	2	1-butterfly cut	29
2522	E Dayton St	E Dayton St	1		29
2514	E Dayton St	E Dayton St	1		29
2502	E Dayton St	N Seventh St	1		29
2501	E Johnson St	N Seventh St	2		29
2505	E Johnson St	E Johnson St	1		29
2513	E Johnson St	E Johnson St	2		29
2533	E Johnson St	E Johnson St	1		29
2537	E Johnson St	E Johnson St	2	2537-2539 E Johnson St frontage	29
2541	E Johnson St	E Johnson St	1		29
2545	E Johnson St	E Johnson St	1	2545-2547 E Johnson St frontage	29
2557	E Johnson St	E Johnson St	1		29
2565	E Johnson St	E Johnson St	2		29
2565	E Johnson St	North St	1		29
2562	E Johnson St	E Johnson St	2		29
2538	E Johnson St	E Johnson St	2		29
2514	E Johnson St	E Johnson St	1		29
2502	E Johnson St	E Johnson St	1		29
2502	E Johnson St	N Seventh St	1		29
313	N Seventh St	N Seventh St	1		29
315	N Seventh St	N Seventh St	1		29
2501	Upham St	N Seventh St	1	1-butterfly cut	29
2501	Upham St	Upham St	1		29
2505	Upham St	Upham St	2	1 sawcut near PL 2509	29
2509	Upham St	Upham St	1	1 sawcut near PL 2513	29
2513	Upham St	Upham St	1		29
2521	Upham St	Upham St	1		29
2527	Upham St	Upham St	2		29

DISTRICT 12 SAWCUTS - CONTRACT #8697

Address		Frontage	# of Sawcuts	Comments	Ward
2531	Upham St	Upham St	1		29
2541	Upham St	Upham St	1		29
2545	Upham St	Upham St	2	1 sawcut near PL 2549	29
2557	Upham St	Upham St	2		29
2561	Upham St	Upham St	1	1 sawcut near PL 326 North St	29
326	North St	Upham St	1		29
326	North St	North St	2		29
322	North St	North St	1		29
314	North St	North St	1	1-butterfly cut	29
312	North St	North St	1		29
406	North St	Upham St	1		29
406	North St	North St	1		29
408	North St	North St	3		29
422	North St	Hoard St	5		29
2560	Upham St	Upham St	2		29
2554	Upham St	Upham St	2	2-butterfly cuts	29
2546	Upham St	Upham St	2		29
2540	Upham St	Upham St	1		29
2538	Upham St	Upham St	1		29
2530	Upham St	Upham St	1		29
2524	Upham St	Upham St	1		29
2518	Upham St	Upham St	2		29
2514	Upham St	Upham St	1		29
2510	Upham St	Upham St	1		29
2506	Upham St	Upham St	2		29
2502	Upham St	N Seventh St	2		29
409	N Seventh St	N Seventh St	1	1 sawcut near PL 413	29
413	N Seventh St	N Seventh St	2	1-butterfly cut	29
421	N Seventh St	N Seventh St	3	1-butterfly cut	29
421	N Seventh St	Hoard St	3		29
2509	Hoard St	Hoard St	1		29
2513	Hoard St	Hoard St	2		29
2533	Hoard St	Hoard St	1		29
2537	Hoard St	Hoard St	3	1-butterfly cut	29
2541	Hoard St	Hoard St	1		29
2545	Hoard St	Hoard St	1		29
2551	Hoard St	Hoard St	2		29
2553	Hoard St	Hoard St	1		29
2565	Hoard St	Hoard St	1	2565-2567 Hoard St frontage	29
2566	Hoard St	Hoard St	1		29
2538	Hoard St	Hoard St	1		29
2534	Hoard St	Hoard St	1		29
2528	Hoard St	Hoard St	2		29
2516	Hoard St	Hoard St	1		29
2510	Hoard St	Hoard St	1		29
2506	Hoard St	Hoard St	1	1 sawcut near PL 2510	29
503	N Seventh St	Hoard St	1		29
503	N Seventh St	N Seventh St	2		29
505	N Seventh St	N Seventh St	1		29
2458	Hoard St	N Seventh St	2		29
2458	Hoard St	Hoard St	1		29
414	N Seventh St	Hoard St	2		29

DISTRICT 12 SAWCUTS - CONTRACT #8697

Address		Frontage	# of Sawcuts	Comments	Ward
414	N Seventh St	N Seventh St	1		29
2456	Upham St	Upham St	3		29
2457	Upham St	Upham St	1		29
2407	Hoard St	Hoard St	1		29
2411	Hoard St	Hoard St	1		29
2413	Hoard St	Hoard St	2		29
2429	Hoard St	Hoard St	1		29
2433	Hoard St	Hoard St	2		29
2439	Hoard St	Hoard St	1		29
2451	Hoard St	Hoard St	3	1-butterfly cut	29
2450	Upham St	Upham St	1		29
2446	Upham St	Upham St	1		29
2426	Upham St	Upham St	2		29
2422	Upham St	Upham St	1	1 sawcut near PL 2426	29
2414	Upham St	Upham St	1		29
2410	Upham St	Upham St	1		29
2401	Upham St	Upham St	1		29
2413	Upham St	Upham St	1		29
2437	Upham St	Upham St	1	1 sawcut near PL 2441	29
2449	Upham St	Upham St	1		29
2442	Hoard St	Hoard St	1		29
2410	Hoard St	Hoard St	1		29
2406	Hoard St	Hoard St	2		29
2402	Hoard St	N Sixth St	2		29
513	N Sixth St	N Sixth St	2		29
601	N Sixth St	N Sixth St	2	Demetral Field frontage, 1 sawcut near park entrance, 1 sawcut along baseball diamond	29
2574	Hoard St	Hoard St	1		29
510	North St	North St	1		29
518	North St	North St	2	1 sawcut at driveway closer to 514	29
530	North St	North St	1		29
534	North St	North St	2	1-butterfly cut	29
538	North St	North St	1	1 sawcut near PL 542	29
546	North St	North St	1		29
548	North St	North St	1		29
560	North St	North St	1		29
560	North St	Commercial Ave	2	2409 Commercial Ave frontage, 1-butterfly cut	29
2401	Commercial Ave	Commercial Ave	1		29
2315	Commercial Ave	Scofield St	2	1 sawcut at ramp	29
2634	Scofield St	Scofield St	3		29
2630	Scofield St	Scofield St	1		29
2618	Scofield St	Scofield St	1		29
2614	Scofield St	Scofield St	2	1 sawcut near PL 2610	29
601	N Sixth St	Scofield St	1	Demetral Field frontage on Scofield St / N 8th St	29
510	N Eighth St	N Eighth St	3	1-butterfly cut	29
514	N Eighth St	N Eighth St	3	1 sawcut near PL 510, 1 sawcut near PL 2601 Scofield St	29
2601	Scofield St	Scofield St	1		29
2617	Scofield St	Scofield St	1		29
2621	Scofield St	Scofield St	2	1-butterfly cut near PL 2625	29
2629	Scofield St	Scofield St	2		29
2633	Scofield St	Scofield St	2	1 sawcut near PL 2637	29

DISTRICT 12 SAWCUTS - CONTRACT #8697

Address	Frontage	# of Sawcuts	Comments	Ward
1654 Sherman Ave	Sherman Ave	1		30
1646 Sherman Ave	Sherman Ave	2		30
1610 Sherman Ave	Sherman Ave	1	Filene Park between 1630 Sherman and Tenney Lock/Dam	30
1617 Sherman Ave	Sherman Ave	2	2 sawcuts at southern driveway	30
99 Sherman Ter	Sherman Ave	2	Sherman Terrace Condos, bld #32 frontage	30
99 Sherman Ter	Sherman Ave	1	Sherman Terrace Condos, bld #31 frontage	30
99 Sherman Ter	Sherman Ave	2	Sherman Terrace Condos, office building, 101 Sherman Ter frontage	30
2120 Fordem Ave	Fordem Ave	5		30
2211 Fordem Ave	Fordem Ave	6	"Webcrafters" building, 2 sawcuts closer to McGuire St int, 4 sawcuts across from 2132	30
1802 Fordem Ave	Fordem Ave	2	"Briarwood" buildings, 1802 frontage	30
1702 Fordem Ave	Fordem Ave	3	multi business building, 2 sawcuts north of northern driveway, 1 sawcut at southern end of property	30
1713 Northfield Pl	Northfield Pl	1		30
2225 Superior St	Superior St	1		30
2303 Superior St	Superior St	2		30
2307 Superior St	Superior St	1		30
2309 Superior St	Superior St	1		30
2313 Superior St	Superior St	1		30
2315 Superior St	Superior St	1	1 sawcut right at PL 2317	30
2329 Superior St	Superior St	1		30
2337 Superior St	Superior St	1	1 sawcut near PL 2333-2335	30
2345 Superior St	Superior St	2	1 sawcut near PL 2349	30
2349 Superior St	Superior St	1		30
2353 Superior St	Superior St	2	1 sawcut at driveway near PL 2357	30
2357 Superior St	Superior St	2		30
2401 Superior St	Superior St	1		30
2403 Superior St	Superior St	2		30
2411 Superior St	Superior St	2	1 sawcut near PL 2415	30
2425 Superior St	Superior St	1		30
2431 Superior St	Superior St	1	1 sawcut near PL 2425	30
2433 Superior St	Superior St	3		30
2437 Superior St	Superior St	1		30
2443 Superior St	Superior St	1		30
2453 Superior St	Commercial Ave	2	2 sawcuts closer to RR tracks, 1-butterfly cut	30
1741 Commercial Ave	Commercial Ave	2	1741-1743 Commercial Ave frontage	30
1825 Commercial Ave	Commercial Ave	3	MG&E substation frontage, 1 sawcut at driveway, 2 sawcuts closer to RR tracks	30
1719 Commercial Ave	Superior St	1		30
2450 Superior St	Superior St	1		30
2442 Superior St	Superior St	2		30
2434 Superior St	Superior St	1		30
2416 Superior St	Superior St	1		30
2410 Superior St	Superior St	2		30
1714 Michigan Ct	Superior St	2		30
2348 Superior St	Superior St	1		30
2334 Superior St	Superior St	2	1 sawcut at driveway near PL 2332	30
2332 Superior St	Superior St	1		30
2326 Superior St	Superior St	1		30

DISTRICT 12 SAWCUTS - CONTRACT #8697

Address		Frontage	# of Sawcuts	Comments	Ward
2322	Superior St	Superior St	1		30
2314	Superior St	Superior St	1		30
2310	Superior St	Superior St	1		30
1714	Erie Ct	Erie Ct	1		30
1710	Erie Ct	Erie Ct	1		30
1709	Erie Ct	Erie Ct	2	1709-1711 Erie Ct frontage	30
1708	Northfield Pl	Northfield Pl	1		30
1700	Northfield Pl	Fordem Ave	2	1 sawcut at ramp	30
255	N Sherman Ave	N Sherman Ave	2		30
301	N Sherman Ave	N Sherman Ave	2		30
317	N Sherman Ave	N Sherman Ave	1		30
321	N Sherman Ave	N Sherman Ave	1		30
333	N Sherman Ave	N Sherman Ave	1		30
337	N Sherman Ave	N Sherman Ave	1		30
353	N Sherman Ave	N Sherman Ave	1		30
401	N Sherman Ave	N Sherman Ave	1		30
409	N Sherman Ave	N Sherman Ave	1		30
413	N Sherman Ave	N Sherman Ave	1		30
417	N Sherman Ave	N Sherman Ave	3		30
517	N Sherman Ave	N Sherman Ave	1	1 sawcut right at PL 513	30
521	N Sherman Ave	N Sherman Ave	1	1 sawcut at driveway north of 521	30
527	N Sherman Ave	N Sherman Ave	1	1 sawcut at driveway south of 525	30
527	N Sherman Ave	Commercial Ave	1	525 N Sherman Ave on Commercial Ave frontage	30
1949	Vahlen St	Vahlen St	2		31
1933	Vahlen St	Vahlen St	1		31
1925	Vahlen St	Vahlen St	1		31
1921	Vahlen St	Vahlen St	1		31
1909	Vahlen St	Vahlen St	2		31
1901	Vahlen St	Vahlen St	3		31
1833	Vahlen St	Vahlen St	3		31
1825	Vahlen St	Vahlen St	1		31
2009	Vahlen St	Vahlen St	1	1 sawcut near RR tracks	31
1401	Packers Ave	Aberg Ave	2	Packers Ave bridge over Aberg Ave, sawcuts underneath bridge on north side of Aberg, 1-butterfly cut	31
1817	Vahlen St	Vahlen St	3		31
1809	Vahlen St	Vahlen St	1		31
1733	Vahlen St	Vahlen St	1	1-butterfly cut	31
1713	Vahlen St	Vahlen St	1		31
2121	N Sherman Ave	Vahlen St	5		31
2117	N Sherman Ave	N Sherman Ave	1		31
2113	N Sherman Ave	N Sherman Ave	2	2111-2113 N Sherman Ave frontage	31
2101	N Sherman Ave	N Sherman Ave	1		31
2013	N Sherman Ave	N Sherman Ave	2		31
2005	N Sherman Ave	N Sherman Ave	2		31
2001	N Sherman Ave	N Sherman Ave	2		31
1913	N Sherman Ave	N Sherman Ave	1		31
1909	N Sherman Ave	N Sherman Ave	3		31
1901	N Sherman Ave	N Sherman Ave	1		31
1701	Heath Ave	N Sherman Ave	1		31
1813	N Sherman Ave	N Sherman Ave	1		31
1801	N Sherman Ave	N Sherman Ave	4	2 sawcuts at corner of ramp	31

DISTRICT 12 SAWCUTS - CONTRACT #8697

Address		Frontage	# of Sawcuts	Comments	Ward
1613	N Sherman Ave	N Sherman Ave	4	Water Utility Well	31
1601	N Sherman Ave	N Sherman Ave	7	Sherman MS and Shabazz HS frontage	31
1409	N Sherman Ave	N Sherman Ave	1		31
1325	N Sherman Ave	N Sherman Ave	1		31
1317	N Sherman Ave	N Sherman Ave	1		31
1309	N Sherman Ave	N Sherman Ave	1		31
1305	N Sherman Ave	N Sherman Ave	1		31
1301	N Sherman Ave	N Sherman Ave	2		31
1223	N Sherman Ave	N Sherman Ave	2	"Feed Kitchens" parking lot frontage	31
1127	N Sherman Ave	N Sherman Ave	1	North Gate mall frontage, by southern driveway	31
1113	N Sherman Ave	N Sherman Ave	1	"Cash Store" frontage	31
1025	N Sherman Ave	N Sherman Ave	4	1-butterfly cut	31
1001	N Sherman Ave	N Sherman Ave	2		31
2007	Roth St	N Sherman Ave	2	open lot frontage south of 1001 N Sherman Ave and north of RR tracks	31
2110	Schlimgen Ave	Packers Ave	3	1818 Packers Ave frontage	31
1822	Packers Ave	Packers Ave	2		31
1906	Packers Ave	Packers Ave	1		31
1910	Packers Ave	Packers Ave	1		31
1916	Packers Ave	Packers Ave	1		31
2006	Packers Ave	Packers Ave	1		31
2010	Packers Ave	Packers Ave	1		31
2102	Packers Ave	Packers Ave	2		31
2104	Packers Ave	Packers Ave	1		31
2106	Packers Ave	Packers Ave	6	2106-2112 Packers Ave building frontage, 1-butterfly cut	31
2110	Schlimgen Ave	Schlimgen Ave	2		31
1801	Loftsgordon Ave	Schlimgen Ave	2	1801-1803 Loftsgordon frontage on Schlimgen	31
1813	Loftsgordon Ave	Loftsgordon Ave	2		31
1817	Loftsgordon Ave	Loftsgordon Ave	1		31
1821	Loftsgordon Ave	Loftsgordon Ave	3		31
1825	Loftsgordon Ave	Loftsgordon Ave	1		31
1905	Loftsgordon Ave	Loftsgordon Ave	2		31
1909	Loftsgordon Ave	Loftsgordon Ave	1		31
1913	Loftsgordon Ave	Loftsgordon Ave	1		31
1921	Loftsgordon Ave	Loftsgordon Ave	2		31
1965	Heath Ave	Loftsgordon Ave	2		31
1802	Loftsgordon Ave	Loftsgordon Ave	2		31
1954	Schlimgen Ave	Schlimgen Ave	1		31
1950	Schlimgen Ave	Schlimgen Ave	2		31
1946	Schlimgen Ave	Schlimgen Ave	1		31
1942	Schlimgen Ave	Schlimgen Ave	3		31
1926	Schlimgen Ave	Schlimgen Ave	2		31
1918	Schlimgen Ave	Schlimgen Ave	1		31
1910	Schlimgen Ave	Schlimgen Ave	1		31
1906	Schlimgen Ave	Schlimgen Ave	1		31
1902	Schlimgen Ave	Schlimgen Ave	1		31
1902	Schlimgen Ave	Huxley St	2		31
1901	Heath Ave	Huxley St	4		31
1818	Huxley St	Huxley St	2		31
1802	Huxley St	Huxley St	2		31
1826	Schlimgen Ave	Schlimgen Ave	2		31

DISTRICT 12 SAWCUTS - CONTRACT #8697

Address	Frontage	# of Sawcuts	Comments	Ward
1818 Schlimgen Ave	Schlimgen Ave	1		31
1814 Schlimgen Ave	Schlimgen Ave	3		31
1806 Schlimgen Ave	Schlimgen Ave	4		31
1801 Ruskin St	Schlimgen Ave	2		31
1801 Ruskin St	Ruskin St	2		31
1809 Ruskin St	Ruskin St	2	1-butterfly cut	31
1801 Heath Ave	Ruskin St	1		31
1818 Ruskin St	Ruskin St	1		31
1810 Ruskin St	Ruskin St	1		31
1740 Schlimgen Ave	Ruskin St	2		31
1740 Schlimgen Ave	Schlimgen Ave	1		31
1738 Schlimgen Ave	Schlimgen Ave	1		31
1736 Schlimgen Ave	Schlimgen Ave	2		31
1734 Schlimgen Ave	Schlimgen Ave	1		31
1726 Schlimgen Ave	Schlimgen Ave	1		31
1801 N Sherman Ave	Schlimgen Ave	2		31
1613 N Sherman Ave	Schlimgen Ave	4	Water Utility Well	31
1717 Schlimgen Ave	Schlimgen Ave	1	1-butterfly cut	31
1725 Schlimgen Ave	Schlimgen Ave	2		31
1733 Schlimgen Ave	Schlimgen Ave	2		31
1737 Schlimgen Ave	Schlimgen Ave	1		31
1741 Schlimgen Ave	Schlimgen Ave	1		31
1717 Ruskin St	Schlimgen Ave	1		31
1813 Schlimgen Ave	Schlimgen Ave	1	1-butterfly cut	31
1817 Schlimgen Ave	Schlimgen Ave	2		31
1821 Schlimgen Ave	Schlimgen Ave	1		31
1825 Schlimgen Ave	Schlimgen Ave	1		31
1829 Schlimgen Ave	Schlimgen Ave	1		31
1837 Schlimgen Ave	Schlimgen Ave	1		31
1841 Schlimgen Ave	Schlimgen Ave	1		31
1845 Schlimgen Ave	Schlimgen Ave	2		31
1901 Schlimgen Ave	Schlimgen Ave	1		31
1911 Schlimgen Ave	Schlimgen Ave	1		31
1917 Schlimgen Ave	Schlimgen Ave	1	1-butterfly cut	31
1929 Schlimgen Ave	Schlimgen Ave	1		31
1933 Schlimgen Ave	Schlimgen Ave	2		31
1937 Schlimgen Ave	Schlimgen Ave	1		31
1953 Schlimgen Ave	Schlimgen Ave	1		31
1957 Schlimgen Ave	Schlimgen Ave	2		31
1721 Loftsgordon Ave	Schlimgen Ave	4	1-butterfly cut	31
2107 Schlimgen Ave	Schlimgen Ave	2		31
2109 Schlimgen Ave	Schlimgen Ave	1		31
2119 Schlimgen Ave	Schlimgen Ave	1		31
1701 Heath Ave	Heath Ave	1		31
1713 Heath Ave	Heath Ave	1		31
1721 Heath Ave	Heath Ave	1		31
1725 Heath Ave	Heath Ave	2		31
1729 Heath Ave	Heath Ave	1		31
1801 Heath Ave	Heath Ave	1		31
1817 Heath Ave	Heath Ave	1		31
1821 Heath Ave	Heath Ave	1		31
1833 Heath Ave	Heath Ave	2		31

DISTRICT 12 SAWCUTS - CONTRACT #8697

Address	Frontage	# of Sawcuts	Comments	Ward	
1901	Heath Ave	Heath Ave	3		31
1905	Heath Ave	Heath Ave	2		31
1909	Heath Ave	Heath Ave	2		31
1921	Heath Ave	Heath Ave	2		31
1929	Heath Ave	Heath Ave	3		31
1933	Heath Ave	Heath Ave	1		31
1941	Heath Ave	Heath Ave	2		31
1945	Heath Ave	Heath Ave	1		31
1965	Heath Ave	Heath Ave	1		31
1966	Heath Ave	Heath Ave	1		31
1952	Heath Ave	Heath Ave	1		31
1944	Heath Ave	Heath Ave	1		31
1934	Heath Ave	Heath Ave	1		31
1902	Heath Ave	Heath Ave	1		31
1902	Heath Ave	Huxley St	8		31
1909	Huxley St	Huxley St	1		31
1921	Huxley St	Huxley St	2		31
1929	Huxley St	Huxley St	1		31
1929	Huxley St	Sheridan St	3		31
1915	Sheridan St	Sheridan St	4	1-butterfly cut	31
1919	Sheridan St	Sheridan St	3		31
1933	Sheridan St	Sheridan St	1		31
1937	Sheridan St	Sheridan St	2		31
1941	Sheridan St	Sheridan St	2		31
1949	Sheridan St	Sheridan St	2		31
1953	Sheridan St	Sheridan St	1		31
1957	Sheridan St	Sheridan St	2		31
1961	Sheridan St	Sheridan St	1		31
1921	Loftsgordon Ave	Sheridan St	2		31
1972	Sheridan St	Sheridan St	3		31
1968	Sheridan St	Sheridan St	2		31
1964	Sheridan St	Sheridan St	1	1-butterfly cut	31
1958	Sheridan St	Sheridan St	1		31
1954	Sheridan St	Sheridan St	2		31
1920	Sheridan St	Sheridan St	3	1-butterfly cut	31
1912	Sheridan St	Sheridan St	2		31
2001	Huxley St	Sheridan St	3		31
1918	Huxley St	Huxley St	2	1-butterfly cut	31
1910	Huxley St	Huxley St	2		31
1842	Heath Ave	Huxley St	2		31
1842	Heath Ave	Heath Ave	1		31
1838	Heath Ave	Heath Ave	1		31
1834	Heath Ave	Heath Ave	1		31
1826	Heath Ave	Heath Ave	1		31
1814	Heath Ave	Heath Ave	1		31
1806	Heath Ave	Heath Ave	1		31
1802	Heath Ave	Heath Ave	4		31
1802	Heath Ave	Ruskin St	4		31
1909	Ruskin St	Ruskin St	2		31
1801	Sheridan St	Ruskin St	3		31
1745	Sheridan St	Ruskin St	2		31
1742	Heath Ave	Ruskin St	2		31

DISTRICT 12 SAWCUTS - CONTRACT #8697

Address		Frontage	# of Sawcuts	Comments	Ward
1736	Heath Ave	Heath Ave	1		31
1726	Heath Ave	Heath Ave	1		31
1901	N Sherman Ave	Heath Ave	1		31
1801	Sheridan St	Sheridan St	4		31
1809	Sheridan St	Sheridan St	2		31
1813	Sheridan St	Sheridan St	1		31
1829	Sheridan St	Sheridan St	2		31
1918	Huxley St	Sheridan St	2		31
1850	Sheridan St	Sheridan St	1		31
1822	Sheridan St	Sheridan St	1		31
1806	Sheridan St	Sheridan St	1		31
1802	Sheridan St	Ruskin St	1		31
1805	Winchester St	Winchester St	1		31
1809	Winchester St	Winchester St	1		31
1833	Winchester St	Winchester St	1		31
1841	Winchester St	Winchester St	2		31
2001	Huxley St	Huxley St	4		31
2005	Huxley St	Huxley St	2		31
2101	Huxley St	Huxley St	4	1-butterfly cut	31
1901	Vahlen St	Huxley St	1		31
1833	Vahlen St	Huxley St	4	2-butterfly cuts	31
1850	Winchester St	Huxley St	4		31
1850	Winchester St	Winchester St	3		31
1842	Winchester St	Winchester St	1		31
1826	Winchester St	Winchester St	2		31
1818	Winchester St	Winchester St	2	1-butterfly cut	31
1806	Winchester St	Winchester St	1		31
1802	Winchester St	Winchester St	1		31
1802	Winchester St	Ruskin St	4	1-butterfly cut	31
1801	Vahlen St	Ruskin St	1		31
2102	Ruskin St	Ruskin St	7		31
1742	Winchester St	Winchester St	2		31
1734	Winchester St	Winchester St	2		31
1730	Winchester St	Winchester St	2		31
1722	Winchester St	Winchester St	1		31
1718	Winchester St	Winchester St	4		31
2101	N Sherman Ave	Winchester St	1		31
1713	Winchester St	Winchester St	2		31
1717	Winchester St	Winchester St	1		31
1733	Winchester St	Winchester St	3	1-butterfly cut	31
1745	Winchester St	Winchester St	1		31
1745	Winchester St	Ruskin St	1		31
1746	Sheridan St	Ruskin St	3		31
1746	Sheridan St	Sheridan St	3	1-butterfly cut	31
1738	Sheridan St	Sheridan St	2		31
1730	Sheridan St	Sheridan St	1		31
1722	Sheridan St	Sheridan St	1	1-butterfly cut	31
1714	Sheridan St	Sheridan St	1		31
1913	N Sherman Ave	Sheridan St	2	1-butterfly cut	31
1713	Sheridan St	Sheridan St	1		31
1721	Sheridan St	Sheridan St	2		31
1727	Sheridan St	Sheridan St	2		31

DISTRICT 12 SAWCUTS - CONTRACT #8697

Address	Frontage	# of Sawcuts	Comments	Ward
1737 Sheridan St	Sheridan St	1		31
1741 Schlimgen Ave	Ruskin St	5	3-butterfly cuts	31
1601 N Sherman Ave	Ruskin St	11	Sherman MS and Shabazz HS frontage on Ruskin	31
1750 Boyd Ave	Ruskin St	4	1-butterfly cut	31
1745 Boyd Ave	Ruskin St	3		31
1310 Ruskin St	Ruskin St	2		31
1302 Ruskin St	Ruskin St	1		31
1309 Ruskin St	Ruskin St	1		31
1313 Ruskin St	Ruskin St	2		31
1801 Boyd Ave	Ruskin St	1		31
1401 Ruskin St	Ruskin St	3		31
1801 Kropf Ave	Ruskin St	3	1-butterfly cut	31
1802 Kropf Ave	Ruskin St	1		31
1801 Spohn Ave	Ruskin St	1		31
1802 Spohn Ave	Ruskin St	2		31
1609 Ruskin St	Ruskin St	1		31
1615 Ruskin St	Ruskin St	1		31
1617 Ruskin St	Ruskin St	2		31
1701 Ruskin St	Ruskin St	5	1-butterfly cut	31
1717 Ruskin St	Ruskin St	5		31
1806 Northwestern Ave	Northwestern Ave	1		31
1810 Northwestern Ave	Northwestern Ave	2		31
1814 Northwestern Ave	Northwestern Ave	1		31
1842 Northwestern Ave	Northwestern Ave	4	1-butterfly cut	31
1846 Northwestern Ave	Northwestern Ave	2		31
1846 Northwestern Ave	Huxley St	2		31
1845 Schlimgen Ave	Huxley St	1		31
1901 Schlimgen Ave	Huxley St	1		31
1902 Northwestern Ave	Huxley St	5		31
1902 Northwestern Ave	Northwestern Ave	1		31
1910 Northwestern Ave	Northwestern Ave	3		31
1922 Northwestern Ave	Northwestern Ave	2	1-butterfly cut	31
1934 Northwestern Ave	Northwestern Ave	3		31
1938 Northwestern Ave	Northwestern Ave	1		31
1946 Northwestern Ave	Northwestern Ave	1		31
1958 Northwestern Ave	Northwestern Ave	1		31
1958 Northwestern Ave	Loftsgordan Ave	1		31
1718 Loftsgordan Ave	Loftsgordan Ave	6		31
1717 Loftsgordan Ave	Loftsgordan Ave	1		31
1713 Loftsgordan Ave	Loftsgordan Ave	2		31
1709 Loftsgordan Ave	Loftsgordan Ave	1		31
1707 Loftsgordan Ave	Loftsgordan Ave	2		31
1705 Loftsgordan Ave	Loftsgordan Ave	1		31
1621 Loftsgordan Ave	Loftsgordan Ave	3		31
1619 Loftsgordan Ave	Loftsgordan Ave	3		31
1617 Loftsgordan Ave	Loftsgordan Ave	1		31
1603 Loftsgordan Ave	Loftsgordan Ave	1		31
1602 Loftsgordan Ave	Loftsgordan Ave	1		31
1614 Loftsgordan Ave	Loftsgordan Ave	3		31
1614 Loftsgordan Ave	Northwestern Ave	3		31
1945 Northwestern Ave	Northwestern Ave	2		31

DISTRICT 12 SAWCUTS - CONTRACT #8697

Address	Frontage	# of Sawcuts	Comments	Ward
1933 Northwestern Ave	Northwestern Ave	2		31
1925 Northwestern Ave	Northwestern Ave	1		31
1917 Northwestern Ave	Northwestern Ave	1		31
1913 Northwestern Ave	Northwestern Ave	2		31
1905 Northwestern Ave	Northwestern Ave	1		31
1901 Northwestern Ave	Huxley St	1		31
1902 Spohn Ave	Huxley St	3		31
1846 Spohn Ave	Huxley St	2		31
1845 Northwestern Ave	Northwestern Ave	1		31
1837 Northwestern Ave	Northwestern Ave	3		31
1833 Northwestern Ave	Northwestern Ave	2	1-butterfly cut	31
1829 Northwestern Ave	Northwestern Ave	2		31
1813 Northwestern Ave	Northwestern Ave	1		31
1801 Spohn Ave	Spohn Ave	3		31
1817 Spohn Ave	Spohn Ave	2		31
1827 Spohn Ave	Spohn Ave	2		31
1829 Spohn Ave	Spohn Ave	2		31
1847 Spohn Ave	Spohn Ave	2		31
1850 Kropf Ave	Huxley St	2		31
1902 Kropf Ave	Huxley St	1		31
1901 Spohn Ave	Huxley St	5		31
1901 Spohn Ave	Spohn Ave	1		31
1909 Spohn Ave	Spohn Ave	1		31
1911 Spohn Ave	Spohn Ave	1		31
1915 Spohn Ave	Spohn Ave	3		31
1925 Spohn Ave	Spohn Ave	1		31
1929 Spohn Ave	Spohn Ave	1		31
1937 Spohn Ave	Spohn Ave	2		31
1941 Spohn Ave	Spohn Ave	1		31
1518 Loftsgordon Ave	Spohn Ave	4		31
1934 Kropf Ave	Kropf Ave	1		31
1425 Loftsgordon Ave	Loftsgordan Ave	3		31
1501 Loftsgordon Ave	Loftsgordan Ave	1		31
1509 Loftsgordon Ave	Loftsgordan Ave	3		31
1521 Loftsgordon Ave	Loftsgordan Ave	3		31
1602 Loftsgordon Ave	Spohn Ave	2		31
1938 Spohn Ave	Spohn Ave	1		31
1926 Spohn Ave	Spohn Ave	2		31
1914 Spohn Ave	Spohn Ave	2		31
1916 Spohn Ave	Spohn Ave	3		31
1902 Spohn Ave	Spohn Ave	2		31
1838 Spohn Ave	Spohn Ave	3		31
1834 Spohn Ave	Spohn Ave	1		31
1826 Spohn Ave	Spohn Ave	2		31
1821 Kropf Ave	Kropf Ave	1		31
1825 Kropf Ave	Kropf Ave	1		31
1829 Kropf Ave	Kropf Ave	1		31
1841 Kropf Ave	Kropf Ave	1		31
1850 Boyd Ave	Boyd Ave	2		31
1905 Kropf Ave	Huxley St	1		31
1909 Kropf Ave	Kropf Ave	3		31
1913 Kropf Ave	Kropf Ave	2		31

DISTRICT 12 SAWCUTS - CONTRACT #8697

Address		Frontage	# of Sawcuts	Comments	Ward
1921	Kropf Ave	Kropf Ave	1		31
1925	Kropf Ave	Kropf Ave	2		31
1422	Loftsgordon Ave	Kropf Ave	2		31
1422	Loftsgordon Ave	Loftsgordan Ave	1		31
1402	Loftsgordon Ave	Loftsgordan Ave	2		31
1403	Loftsgordon Ave	Loftsgordan Ave	1		31
1405	Loftsgordon Ave	Loftsgordan Ave	1		31
1407	Loftsgordon Ave	Loftsgordan Ave	2		31
1413	Loftsgordon Ave	Loftsgordan Ave	1		31
1421	Loftsgordon Ave	Loftsgordan Ave	1		31
1930	Kropf Ave	Kropf Ave	1		31
1926	Kropf Ave	Kropf Ave	1		31
1922	Kropf Ave	Kropf Ave	1		31
1910	Kropf Ave	Kropf Ave	1		31
1906	Kropf Ave	Kropf Ave	1		31
1902	Kropf Ave	Kropf Ave	1		31
1850	Kropf Ave	Kropf Ave	1	lot next to 1846	31
1846	Kropf Ave	Kropf Ave	3	1-butterfly cut	31
1842	Kropf Ave	Kropf Ave	1		31
1838	Kropf Ave	Kropf Ave	1		31
1834	Kropf Ave	Kropf Ave	1		31
1818	Kropf Ave	Kropf Ave	1		31
1806	Kropf Ave	Kropf Ave	1		31
1802	Kropf Ave	Kropf Ave	1		31
1745	Boyd Ave	Boyd Ave	3		31
1737	Boyd Ave	Boyd Ave	1		31
1737	Boyd Ave	Crowley Ave	2		31
1319	Crowley Ave	Crowley Ave	1		31
1313	Crowley Ave	Crowley Ave	2		31
1301	Crowley Ave	Crowley Ave	2		31
1302	Crowley Ave	Crowley Ave	5		31
1318	Crowley Ave	Crowley Ave	1		31
1334	Crowley Ave	Boyd Ave	1		31
1705	Boyd Ave	Boyd Ave	5	1-butterfly cut	31
1702	Boyd Ave	Boyd Ave	2		31
1722	Boyd Ave	Boyd Ave	1		31
1726	Boyd Ave	Boyd Ave	1	1-butterfly cut	31
1730	Boyd Ave	Boyd Ave	1		31
1742	Boyd Ave	Boyd Ave	3	1-butterfly cut	31
1750	Boyd Ave	Boyd Ave	1		31
1810	Boyd Ave	Boyd Ave	2		31
1816	Boyd Ave	Boyd Ave	1		31
1818	Boyd Ave	Boyd Ave	1		31
1830	Boyd Ave	Boyd Ave	1	1-butterfly cut	31
1834	Boyd Ave	Boyd Ave	2	1-butterfly cut	31
1838	Boyd Ave	Boyd Ave	1	1-butterfly cut	31
1844	Boyd Ave	Boyd Ave	4		31
1906	Boyd Ave	Boyd Ave	2	1-butterfly cut	31
1403	Huxley St	Boyd Ave	1		31
1910	Boyd Ave	Boyd Ave	1		31
1914	Boyd Ave	Boyd Ave	1		31
1402	Loftsgordon Ave	Boyd Ave	2		31

DISTRICT 12 SAWCUTS - CONTRACT #8697

Address	Frontage	# of Sawcuts	Comments	Ward
1401 Loftsgordon Ave	Loftsgordan Ave	2		31
1333 Loftsgordon Ave	Loftsgordan Ave	1		31
1329 Loftsgordon Ave	Loftsgordan Ave	3		31
1307 Loftsgordon Ave	Loftsgordan Ave	1		31
1310 Loftsgordon Ave	Loftsgordan Ave	1		31
1316 Loftsgordon Ave	Loftsgordan Ave	2		31
1320 Loftsgordon Ave	Loftsgordan Ave	1		31
1326 Loftsgordon Ave	Loftsgordan Ave	2	1-butterfly cut	31
1334 Loftsgordon Ave	Loftsgordan Ave	2		31
1334 Loftsgordon Ave	Boyd Ave	5		31
1901 Boyd Ave	Boyd Ave	2		31
1334 Huxley St	Boyd Ave	1	1-butterfly cut	31
1833 Boyd Ave	Boyd Ave	1		31
1809 Boyd Ave	Boyd Ave	4	1-butterfly cut	31
1801 Boyd Ave	Boyd Ave	3		31
1301 Crowley Ave	Aberg Ave	2		31
1302 Ruskin St	Aberg Ave	2		31
1301 Ruskin St	Aberg Ave	3		31
1814 Aberg Ave	Aberg Ave	1		31
1818 Aberg Ave	O'neil Ave	1		31
1330 O'neill Ave	O'neil Ave	1		31
1809 Boyd Ave	O'neil Ave	1		31
1313 O'neill Ave	O'neil Ave	1		31
1309 O'neill Ave	O'neil Ave	2		31
1301 O'neill Ave	Aberg Ave	3		31
1302 Huxley St	Aberg Ave	1		31
1318 Huxley St	Huxley St	1		31
1901 Boyd Ave	Huxley St	1		31
1325 Huxley St	Huxley St	1		31
1319 Huxley St	Huxley St	3	1-butterfly cut	31
1305 Huxley St	Huxley St	1		31
1902 Aberg Ave	Aberg Ave	5		31
1305 Loftsgordon Ave	Aberg Ave	2	west of railroad tracks	31
2020 Aberg Ave	Aberg Ave	3	Chets Car Care	31
1909 Aberg Ave	Aberg Ave	2	Where U Store It storage units	31
1801 Aberg Ave	Aberg Ave	1	Dane County Jobs center	31
1127 N Sherman Ave	Aberg Ave	4		31
1709 Aberg Ave	Aberg Ave	1		31
1295 N Sherman Ave	Aberg Ave	2	Klinke Cleaners	31
1301 N Sherman Ave	Aberg Ave	3		31
1126 Huxley St	Huxley St	4	1-butterfly cut , across from Metro Transit	31
1810 Roth St	Roth St	3		31
1810 Roth St	O'neil Ave	3	1-butterfly cut	31
1115 O'neill Ave	O'neil Ave	7		31
1126 O'neill Ave	O'neil Ave	2		31
1122 O'neill Ave	O'neil Ave	1		31
1106 O'neill Ave	O'neil Ave	2		31
1101 N Sherman Ave	Roth St	1		31
1910 Roth St	Huxley St	1	Park & Ride parking lot	31
1201 Huxley St	Huxley St	3	1-butterfly cut, Metro Transit Point	31
1901 Aberg Ave	Huxley St	1		31
2110 Aberg Ave	Aberg Ave	3		31

DISTRICT 12 SAWCUTS - CONTRACT #8697

Address		Frontage	# of Sawcuts	Comments	Ward
1310	Packers Ave	Packers Ave	2		31
1318	Packers Ave	Packers Ave	4		31
1326	Packers Ave	Packers Ave	2	storage units	31
1402	Packers Ave	Packers Ave	2		31
1406	Packers Ave	Packers Ave	1		31
1410	Packers Ave	Packers Ave	3	1-butterfly cut	31
1418	Packers Ave	Packers Ave	1		31
1426	Packers Ave	Packers Ave	8	Omara Moving Systems	31
1518	Packers Ave	Packers Ave	3		31
1522	Packers Ave	Packers Ave	4		31
1526	Packers Ave	Packers Ave	2		31
1602	Packers Ave	Packers Ave	3		31
1606	Packers Ave	Packers Ave	2	1-butterfly cut	31
1610	Packers Ave	Packers Ave	2		31
1612	Packers Ave	Packers Ave	4		31
1706	Packers Ave	Packers Ave	1		31
1714	Packers Ave	Packers Ave	1		31
2003	Aberg Ave	Aberg Ave	8	old Oscar Meyer d/w entrance, east of r/r tracks, across from Chets Car Care; 2-butterfly cuts on Aberg Ave by Packers overpass bridge, west half of bridge	31
2003	Aberg Ave	Aberg Ave	1		31
2003	Aberg Ave	Packers Ave	3	near Packers Ave On-Ramp	31
910	Oscar Ave	Packers Ave	6	by Packers Ave On-Ramp & Packers Ave meet next to 2231 Myrtle St	31
2150	Commercial Ave	Commercial Ave	1		31
2228	Myrtle St	Myrtle St	2		31
2002	Commercial Ave	Commercial Ave	4	across from Madison Area Technical College	31
2002	Commercial Ave	Commercial Ave	2	east of R/R tracks	31
1834	Commercial Ave	Commercial Ave	2	Ice Arena	31
2901	Dryden Dr	Dryden Dr	3	McDonalds	32
3101	N Sherman Ave	N Sherman Ave	1	CP Mobil Mart	32
2929	N Sherman Ave	N Sherman Ave	2	Old National Bank	32
2701	N Sherman Ave	N Sherman Ave	2		32
2009	Northport Dr	Northport Dr	2	Packer Town Houses	32
2002	Elka Ln	Packers Ave	1		32
2930	N Sherman Ave	N Sherman Ave	1	Warner Park at bus stop, 12' sawcut, near Trailsway	32
2930	N Sherman Ave	N Sherman Ave	1	Warner Park at bus stop, 12' sawcut, near Northport	32
1405	Arrowood Dr	Arrowood Dr	1		32
1413	Arrowood Dr	Arrowood Dr	1		32
1408	Arrowood Dr	Arrowood Dr	1		32
1404	Arrowood Dr	Arrowood Dr	2		32
1402	Arrowood Dr	Arrowood Dr	2		32
1401	Wyldeewood Dr	Wyldeewood Dr	2		32
1405	Wyldeewood Dr	Wyldeewood Dr	1		32
1425	Wyldeewood Dr	Wyldeewood Dr	2		32
1437	Wyldeewood Dr	Wyldeewood Dr	1		32
2205	Monterey Dr	Monterey Dr	2		32
2309	Monterey Dr	Monterey Dr	1		32
2405	Monterey Dr	Monterey Dr	1	at driveway	32
2505	Monterey Dr	Monterey Dr	1		32
1405	Trailsway	Trailsway	3		32

DISTRICT 12 SAWCUTS - CONTRACT #8697

Address		Frontage	# of Sawcuts	Comments	Ward
1409	Trailsway	Trailsway	2		32
1501	Trailsway	Trailsway	1		32
1509	Trailsway	Trailsway	1		32
2404	Calypso Rd	Calypso Rd	1		32
2306	Calypso Rd	Calypso Rd	1		32
2302	Calypso Rd	Calypso Rd	2		32
2210	Calypso Rd	Calypso Rd	3		32
1522	Carioca Ln	Carioca Ln	2		32
1514	Carioca Ln	Calypso Rd	1		32
2313	Calypso Rd	Calypso Rd	1		32
2401	Calypso Rd	Calypso Rd	1		32
1517	Trailsway	Trailsway	3		32
1521	Trailsway	Trailsway	1		32
1525	Trailsway	Trailsway	1		32
2414	Freemont Ave	Freemont Ave	2		32
2126	N Sherman Ave	Freemont Ave	3	St Paul Luthern Church	32
2209	Freemont Ave	Freemont Ave	1		32
2301	Freemont Ave	Freemont Ave	2		32
2401	Freemont Ave	Freemont Ave	1		32
2409	Freemont Ave	Freemont Ave	1		32
1601	Trailsway	Trailsway	1		32
1605	Trailsway	Trailsway	1		32
2202	Monterey Dr	Wyldeewood Dr	2	1-butterfly cut	32
1422	Wyldeewood Dr	Wyldeewood Dr	1		32
1418	Wyldeewood Dr	Wyldeewood Dr	3		32
18	Wyldeewood Cir	Wyldeewood Cir	2		32
2105	Sheridan Dr	Sheridan Dr	2		32
2113	Sheridan Dr	Sheridan Dr	1		32
2121	Sheridan Dr	Sheridan Dr	1		32
1100	Woodward Dr	Sheridan Dr	2	at railroad bridge, Sheridan @ Woodward Dr	32
2126	Sheridan Dr	Sheridan Dr	3		32
2114	Sheridan Dr	Sheridan Dr	2		32
2110	Sheridan Dr	Sheridan Dr	2		32
1902	Sheridan Dr	Sheridan Dr	1		32
1906	Windom Way	Windom Way	2		32
2702	Dryden Dr	Windom Way	4	2-butterfly cuts	32
1818	Windom Way	Windom Way	2		32
1706	Windom Way	Windom Way	1		32
1701	Windom Way	Windom Way	1		32
1701	Elka Ln	Elka Ln	1		32
1713	Elka Ln	Elka Ln	1		32
1721	Elka Ln	Elka Ln	1		32
1725	Elka Ln	Elka Ln	2		32
1805	Elka Ln	Elka Ln	2		32
1809	Elka Ln	Elka Ln	1		32
1813	Elka Ln	Elka Ln	2		32
1821	Elka Ln	Elka Ln	1		32
1913	Elka Ln	Elka Ln	1		32
1929	Elka Ln	Elka Ln	1		32
1922	Elka Ln	Elka Ln	7	Seventh Day church	32
1914	Elka Ln	Elka Ln	2		32
1910	Elka Ln	Elka Ln	1		32

DISTRICT 12 SAWCUTS - CONTRACT #8697

Address	Frontage	# of Sawcuts	Comments	Ward
1902 Elka Ln	Elka Ln	1		32
1830 Elka Ln	Elka Ln	1		32
1826 Elka Ln	Elka Ln	1		32
1822 Elka Ln	Elka Ln	1		32
1814 Elka Ln	Elka Ln	1		32
1726 Elka Ln	Elka Ln	1		32
1821 Windom Way	Windom Way	1		32
1825 Windom Way	Windom Way	1		32
1905 Windom Way	Windom Way	2		32
1909 Windom Way	Windom Way	3		32
1913 Windom Way	Windom Way	2		32
1921 Windom Way	Windom Way	3		32
2205 N Sherman Ave	N Sherman Ave	1		32
1702 Melrose St	Melrose St	1		32
1702 Melrose St	N Sherman Ave	1		32
2305 N Sherman Ave	N Sherman Ave	1		32
2309 N Sherman Ave	N Sherman Ave	2		32
2413 N Sherman Ave	N Sherman Ave	1		32
2513 N Sherman Ave	N Sherman Ave	1		32
2418 N Sherman Ave	N Sherman Ave	3	1-butterfly cut	32
2406 N Sherman Ave	N Sherman Ave	2		32
2318 N Sherman Ave	N Sherman Ave	2		32
2314 N Sherman Ave	N Sherman Ave	1		32
2310 N Sherman Ave	N Sherman Ave	1		32
1705 Sachtjen St	Sachtjen St	1		32
2413 N Sherman Ave	Sachtjen St	1		32
1714 Sachtjen St	Sachtjen St	1		32
1810 Sachtjen St	Sachtjen St	3		32
1818 Sachtjen St	Sachtjen St	1		32
1822 Sachtjen St	Sachtjen St	1		32
1826 Sachtjen St	Sachtjen St	2		32
1902 Sachtjen St	Sachtjen St	1		32
1906 Sachtjen St	Sachtjen St	1		32
1910 Sachtjen St	Sachtjen St	1		32
1926 Sachtjen St	Sachtjen St	1		32
1946 Sachtjen St	Talisman Ln	2		32
2001 Elka Ln	Talisman Ln	1		32
2509 Talisman Ln	Talisman Ln	1		32
1919 Sachtjen St	Sachtjen St	1		32
1941 Sachtjen St	Sachtjen St	2		32
1933 Sachtjen St	Sachtjen St	1		32
1909 Sachtjen St	Sachtjen St	1		32
2413 Huxley St	Sachtjen St	1		32
2413 Huxley St	Huxley St	1		32
2414 Huxley St	Sachtjen St	1		32
1821 Sachtjen St	Sachtjen St	2		32
1809 Sachtjen St	Sachtjen St	1		32
1805 Sachtjen St	Sachtjen St	1		32
1801 Sachtjen St	Ruskin St	2		32
1722 Manley St	Manley St	1	1-butterfly cut	32
1730 Manley St	Manley St	1		32
1818 Manley St	Manley St	2		32

DISTRICT 12 SAWCUTS - CONTRACT #8697

Address		Frontage	# of Sawcuts	Comments	Ward
1822	Manley St	Manley St	1		32
1826	Manley St	Manley St	2		32
1910	Manley St	Manley St	1		32
1934	Manley St	Manley St	2		32
1950	Manley St	Manley St	1		32
2006	Manley St	Manley St	1		32
2310	Packers Ave	Manley St	3	Smokey Jons Bar	32
1949	Manley St	Manley St	1		32
1933	Manley St	Manley St	2		32
1917	Manley St	Manley St	2		32
1905	Manley St	Manley St	1		32
1901	Manley St	Huxley St	2		32
1801	Manley St	Manley St	1		32
1802	Melrose St	Ruskin St	3		32
1734	Melrose St	Ruskin St	1		32
1702	Melrose St	Melrose St	2		32
1718	Melrose St	Melrose St	1		32
1726	Melrose St	Melrose St	1		32
1818	Melrose St	Melrose St	1		32
1918	Melrose St	Melrose St	2		32
1930	Melrose St	Melrose St	1		32
1942	Melrose St	Melrose St	1		32
1946	Melrose St	Melrose St	1		32
1950	Melrose St	Melrose St	1		32
2002	Melrose St	Melrose St	1		32
2302	Packers Ave	Melrose St	3	Villa Tap	32
2009	Melrose St	Melrose St	1		32
1945	Melrose St	Melrose St	2		32
1937	Melrose St	Melrose St	1		32
1925	Melrose St	Melrose St	1		32
1921	Melrose St	Melrose St	1		32
1913	Melrose St	Melrose St	2		32
1901	Melrose St	Melrose St	1		32
1821	Melrose St	Melrose St	1		32
1817	Melrose St	Melrose St	2		32
1813	Melrose St	Melrose St	1		32
1809	Melrose St	Melrose St	1		32
1802	Vahlen St	Ruskin St	1		32
1721	Melrose St	Melrose St	1		32
1726	Vahlen St	Vahlen St	2		32
1814	Vahlen St	Vahlen St	2		32
1822	Vahlen St	Vahlen St	1		32
1826	Vahlen St	Vahlen St	1		32
1830	Vahlen St	Vahlen St	2		32
1902	Vahlen St	Vahlen St	1		32
1926	Vahlen St	Vahlen St	1		32
1930	Vahlen St	Vahlen St	1		32
1942	Vahlen St	Vahlen St	1		32
1946	Vahlen St	Vahlen St	1		32
2006	Vahlen St	Vahlen St	1		32
1802	N Sherman Ave	N Sherman Ave	2		32
1810	N Sherman Ave	N Sherman Ave	1		32

SECTION E: BIDDERS ACKNOWLEDGEMENT

CONTRACT TITLE Annual Horizontal Sawcutting of Concrete Sidewalk & Incidental Work (District 12) - 2023
CONTRACT NO. 8697

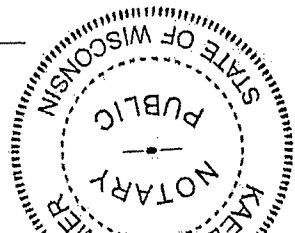
Bidder must state a Unit Price and Total Bid for each item. The Total Bid for each item must be the product of quantity, by Unit Price. The Grand Total must be the sum of the Total Bids for the various items. In case of multiplication errors or addition errors, the Grand Total with corrected multiplication and/or addition shall determine the Grand Total bid for each contract. The Unit Price and Total Bid must be entered numerically in the spaces provided. All words and numbers shall be written in ink.

1. The undersigned having familiarized himself/herself with the Contract documents, including Advertisement for Bids, Instructions to Bidders, Form of Proposal, City of Madison Standard Specifications for Public Works Construction - 2023 Edition thereto, Form of Agreement, Form of Bond, and Addenda issued and attached to the plans and specifications on file in the office of the City Engineer, hereby proposes to provide and furnish all the labor, materials, tools, and expendable equipment necessary to perform and complete in a workmanlike manner the specified construction on this project for the City of Madison; all in accordance with the plans and specifications as prepared by the City Engineer, including Addenda to the Contract Nos. _____ through _____ issued thereto, at the prices for said work as contained in this proposal. (Electronic bids submittals shall acknowledge addendum under Section E and shall not acknowledge here)
2. If awarded the Contract, we will initiate action within seven (7) days after notification or in accordance with the date specified in the contract to begin work and will proceed with diligence to bring the project to full completion within the number of work days allowed in the Contract or by the calendar date stated in the Contract.
3. The undersigned Bidder or Contractor certifies that he/she is not a party to any contract, combination in form of trust or otherwise, or conspiracy in restraint of trade or commerce or any other violation of the anti-trust laws of the State of Wisconsin or of the United States, with respect to this bid or contract or otherwise.
4. I hereby certify that I have met the Bid Bond Requirements as specified in Section 102.5. (IF BID BOND IS USED, IT SHALL BE SUBMITTED ON THE FORMS PROVIDED BY THE CITY. FAILURE TO DO SO MAY RESULT IN REJECTION OF THE BID).
5. I hereby certify that all statements herein are made on behalf of Southern Wisconsin Construction (name of corporation, partnership, or person submitting bid) a corporation organized and existing under the laws of the State of Wisconsin a partnership consisting of Matthew Kiff; an individual trading as Southern Wisconsin Construction of the City of Madison State of Wisconsin; that I have examined and carefully prepared this Proposal, from the plans and specifications and have checked the same in detail before submitting this Proposal; that I have fully authority to make such statements and submit this Proposal in (its, their) behalf, and that the said statements are true and correct.

SIGNATURE [Signature]
TITLE, IF ANY Member

Sworn and subscribed to before me this 17th day of February, 2023.
[Signature] Kaelon Fullmer

(Notary Public or other officer authorized to administer oaths)
My Commission Expires 11-22-2026
Bidders shall not add any conditions or qualifying statements to this Proposal.



Contract 8697 – Southern Wisconsin Construction LLC

Section F: Best Value Contracting (BVC) Form

This section is a required document for the bid to be considered complete. There are two methods for completing the Best Value Contracting (BVC) form. Method one: The form can be filled out online and submitted to this site to be included with your electronic bid. Method two: The form can be downloaded from the site and submitted by hand to the City of Madison.

Please check the box in the Upload section if submitting the report by hand.

Method of Submittal of Best Value Contracting form (click in box below to choose) *
I will submit Bid Express fillable online form (BVC).

Best Value Contracting

1. The Contractor shall indicate the non-apprenticeable trades used on this contract.

2. Madison General Ordinance (M.G.O.), 33.07(7), does provide for some exemptions from the active apprentice requirement. Apprenticeable trades are those trades considered apprenticeable by the State of Wisconsin. Please check applicable box if you are seeking an exemption.

Contractor has a total skilled workforce of four or less individuals in all apprenticeable trades combined.

No available trade training program; The Contractor has been rejected by the only available trade training program, or there is no trade training program within 90 miles.

Contractor is not using an apprentice due to having a journey worker on layoff status, provided the journey worker was employed by the contractor in the past six months.

First time contractor on City of Madison Public Works contract requests a onetime exemption but intends to comply on all future contracts and is taking steps typical of a "good faith" effort.

Contractor has been in business less than one year.

Contractor doesn't have enough journeyman trade workers to qualify for a trade training program in that respective trade.

3. The Contractor shall indicate on the following section which apprenticeable trades are to be used on this contract. Compliance with active apprenticeship, to the extent required by M.G.O. 33.07(7), shall be satisfied by documentation from an applicable trade training body; an apprenticeship contract with the Wisconsin Department of Workforce Development or a similar agency in another state; or the U.S Department of Labor. This documentation is required prior to the Contractor beginning work on the project site.

The Contractor has reviewed the list and shall not use any apprenticeable trades on this project.

LIST APPRENTICABLE TRADES (check all that apply to your work to be performed on this contract)

- BRICKLAYER
- CARPENTER
- CEMENT MASON / CONCRETE FINISHER
- CEMENT MASON (HEAVY HIGHWAY)
- CONSTRUCTION CRAFT LABORER
- DATA COMMUNICATION INSTALLER
- ELECTRICIAN
- ENVIRONMENTAL SYSTEMS TECHNICIAN / HVAC SERVICE TECH/HVAC INSTALL / SERVICE
- GLAZIER
- HEAVY EQUIPMENT OPERATOR / OPERATING ENGINEER
- INSULATION WORKER (HEAT and FROST)
- IRON WORKER
- IRON WORKER (ASSEMBLER, METAL BLDGS)
- PAINTER and DECORATOR
- PLASTERER
- PLUMBER
- RESIDENTIAL ELECTRICIAN
- ROOFER and WATER PROOFER
- SHEET METAL WORKER
- SPRINKLER FITTER
- STEAMFITTER
- STEAMFITTER (REFRIGERATION)
- STEAMFITTER (SERVICE)
- TAPER and FINISHER
- TELECOMMUNICATIONS (VOICE, DATA and VIDEO) INSTALLER-TECHNICIAN
- TILE SETTER

ANNUAL HORIZONTAL SAWCUTTING OF CONCRETE SIDEWALK & INCIDENTAL WORK (DISTRICT 12) - 2023

CONTRACT NO. 8697

DATE: 2/23/23

**Southern Wisconsin
Construction LLC**

Item	Quantity	Price	Extension
Section B: Proposal Page			
10911.0 - MOBILIZATION - EACH	10.00	\$450.00	\$4,500.00
30506.0 - RESET BRICK PAVERS - SIDEWALK REPLACEMENT PROGRAM - S.F.	20.00	\$40.00	\$800.00
30601.0 - HORIZONTAL SAWCUT CONCRETE SIDEWALKS, DRIVEWAYS, TRAFFIC ISLANDS & STEPS - INCH-FEET	8950.00	\$15.00	\$134,250.00
3 Items	Totals		\$139,550.00

SECTION G: BID BOND

LET ALL KNOW BY THESE DOCUMENTS PRESENTED, THAT Principal and Surety, as identified below, are held and firmly bound unto the City of Madison, (hereinafter referred to as the Oblige), in the sum of five per cent (5%) of the amount of the total bid or bids of the Principal herein accepted by the Oblige, for the payment of which the Principal and the Surety bind themselves, their heirs, executors, administrators, successors and assigns, jointly and severally, firmly by these presents.

The conditions of this obligation are such that, whereas the Principal has submitted, to the City of Madison a certain bid, including the related alternate, and substitute bids attached hereto and hereby made a part hereof, to enter into a contract in writing for the construction of:

ANNUAL HORIZONTAL SAWCUTTING OF CONCRETE SIDEWALK & INCIDENTAL WORK (DISTRICT 12) - 2023 CONTRACT NO. 8697

1. If said bid is rejected by the Oblige, then this obligation shall be void.
2. If said bid is accepted by the Oblige and the Principal shall execute and deliver a contract in the form specified by the Oblige (properly completed in accordance with said bid) and shall furnish a bond for his/her faithful performance of said contract, and for the payment of all persons performing labor or furnishing materials in connection therewith, and shall in all other respects perform the agreement created by the acceptance of said bid, then this obligation shall be void.

If said bid is accepted by the Oblige and the Principal shall fail to execute and deliver the contract and the performance and payment bond noted in 2. above executed by this Surety, or other Surety approved by the City of Madison, all within the time specified or any extension thereof, the Principal and Surety agree jointly and severally to forfeit to the Oblige as liquidated damages the sum mentioned above, it being understood that the liability of the Surety for any and all claims hereunder shall in no event exceed the sum of this obligation as stated, and it is further understood that the Principal and Surety reserve the right to recover from the Oblige that portion of the forfeited sum which exceed the actual liquidated damages incurred by the Oblige.

The Surety, for value received, hereby stipulates and agrees that the obligations of said Surety and its bond shall be in no way impaired or affected by an extension of the time within which the Oblige may accept such bid, and said Surety does hereby waive notice of any such extension.

IN WITNESS WHEREOF, the Principal and the Surety have hereunto set their hands and seals, and such of them as are corporations have caused their corporate seals to be hereto affixed and these presents to be signed by their proper officers, on the day and year set forth below.

Seal PRINCIPAL

Matthew Kirt
Name of Principal

MATTHEW KIRT 02/20/2023 20:08 UTC
By Date


Matthew Kirt, Member
Name and Title

Seal SURETY

West Bend a Mutual Insurance Company
Name of Surety

Julie D. Ulset 2/20/2023
By Date

Julie D. Ulset
Name and Title



This certifies that I have been duly licensed as an agent for the above company in Wisconsin under National Provider No. 2189342 for the year 2023-2024, and appointed as attorney in fact with authority to execute this bid bond and the payment and performance bond referred to above, which power of attorney has not been revoked.

2/20/2023 Julie D. Ulset
Date Agent Signature

PO BOX 336
Address

Edgerton, WI 53534
City, State and Zip Code

(608)884-3304
Telephone Number

NOTE TO SURETY & PRINCIPAL

The bid submitted which this bond guarantees shall be rejected if the following instrument is not attached to this bond:

Power of Attorney showing that the agent of Surety is currently authorized to execute bonds on behalf of the Surety, and in the amounts referenced above.



THE SILVER LINING®

Bond No. 2538895

POWER OF ATTORNEY

Know all men by these Presents, That West Bend Mutual Insurance Company, a corporation having its principal office in the City of West Bend, Wisconsin does make, constitute and appoint:

JULIE D ULSET

lawful Attorney(s)-in-fact, to make, execute, seal and deliver for and on its behalf as surety and as its act and deed any and all bonds, undertakings and contracts of suretyship, provided that no bond or undertaking or contract of suretyship executed under this authority shall exceed in amount the sum of:

Ten Million Dollars (\$10,000,000)

This Power of Attorney is granted and is signed and sealed by facsimile under and by the authority of the following Resolution adopted by the Board of Directors of West Bend Mutual Insurance Company at a meeting duly called and held on the 21st day of December, 1999.

Appointment of Attorney-In-Fact. The president or any vice president, or any other officer of West Bend Mutual Insurance Company may appoint by written certificate Attorneys-In-Fact to act on behalf of the company in the execution of and attesting of bonds and undertakings and other written obligatory instruments of like nature. The signature of any officer authorized hereby and the corporate seal may be affixed by facsimile to any such power of attorney or to any certificate relating therefore and any such power of attorney or certificate bearing such facsimile signatures or facsimile seal shall be valid and binding upon the company, and any such power so executed and certified by facsimile signatures and facsimile seal shall be valid and binding upon the company in the future with respect to any bond or undertaking or other writing obligatory in nature to which it is attached. Any such appointment may be revoked, for cause, or without cause, by any said officer at any time.

In witness whereof, the West Bend Mutual Insurance Company has caused these presents to be signed by its president undersigned and its corporate seal to be hereto duly attested by its secretary this 17th day of August, 2021.


Attest Christopher C. Zwygart
Christopher C. Zwygart
Secretary



Kevin A. Steiner
Kevin A. Steiner
Chief Executive Officer/President

State of Wisconsin
County of Washington

On the 17th day of August, 2021, before me personally came Kevin A. Steiner, to me known being by duly sworn, did depose and say that he resides in the County of Washington, State of Wisconsin; that he is the President of West Bend Mutual Insurance Company, the corporation described in and which executed the above instrument; that he knows the seal of the said corporation; that the seal affixed to said instrument is such corporate seal; that is was so affixed by order of the board of directors of said corporation and that he signed his name thereto by like order.



Matthew E. Carlton
Matthew E. Carlton
Senior Corporate Attorney
Notary Public, Washington Co., WI
My Commission is Permanent

The undersigned, duly elected to the office stated below, now the incumbent in West Bend Mutual Insurance Company, a Wisconsin corporation authorized to make this certificate, Do Hereby Certify that the foregoing attached Power of Attorney remains in full force effect and has not been revoked and that the Resolution of the Board of Directors, set forth in the Power of Attorney is now in force.

Signed and sealed at West Bend, Wisconsin this 22nd day of February, 2023.



Heather A. Dunn
Heather Dunn
Vice President – Chief Financial Officer

Notice: Any questions concerning this Power of Attorney may be directed to the Bond Manager at West Bend Mutual Insurance Company.

Document Completion Certificate

Document Reference : 77cc1d07-8a77-456c-bb7a-a160f01ce5e1
Document Title : Bid
Document Region : Northern Virginia
Sender Name : Grams Insurance
Sender Email : service@gramsinsurance.com
Total Document Pages : 10
Secondary Security : Not Required
Participants

1. MATTHEW KIRT (southernwiconstruction@gmail.com)

CC

1. service@gramsinsurance.com

Document History

Timestamp	Description
02/20/2023 09:20AM CST	Sender downloaded document.
02/20/2023 09:22AM CST	Document sent by Grams Insurance (service@gramsinsurance.com).
02/20/2023 09:22AM CST	Email sent to MATTHEW KIRT (southernwiconstruction@gmail.com).
02/20/2023 09:22AM CST	Email sent to Grams Insurance (service@gramsinsurance.com).
02/20/2023 14:08PM CST	Document viewed by MATTHEW KIRT (southernwiconstruction@gmail.com). 166.181.81.14 Mozilla/5.0 (Windows NT 10.0; Win64; x64) AppleWebKit/537.36 (KHTML, like Gecko) Chrome/110.0.0.0 Safari/537.36 Edg/110.0.1587.41
02/20/2023 14:08PM CST	MATTHEW KIRT (southernwiconstruction@gmail.com) has agreed to terms of service and to do business electronically with Grams Insurance (service@gramsinsurance.com). 166.181.81.14 Mozilla/5.0 (Windows NT 10.0; Win64; x64) AppleWebKit/537.36 (KHTML, like Gecko) Chrome/110.0.0.0 Safari/537.36 Edg/110.0.1587.41
02/20/2023 14:08PM CST	Signed by MATTHEW KIRT (southernwiconstruction@gmail.com). 166.181.81.14 Mozilla/5.0 (Windows NT 10.0; Win64; x64) AppleWebKit/537.36 (KHTML, like Gecko) Chrome/110.0.0.0 Safari/537.36 Edg/110.0.1587.41
02/20/2023 14:08PM CST	Document copy sent to MATTHEW KIRT (southernwiconstruction@gmail.com).

SECTION H: AGREEMENT

THIS AGREEMENT made this 23rd day of March in the year Two Thousand and Twenty-Three between SOUTHERN WISCONSIN CONSTRUCTION LLC hereinafter called the Contractor, and the City of Madison, Wisconsin, hereinafter called the City.

WHEREAS, the Common Council of the said City of Madison under the provisions of a resolution adopted MARCH 21, 2023, and by virtue of authority vested in the said Council, has awarded to the Contractor the work of performing certain construction.

NOW, THEREFORE, the Contractor and the City, for the consideration hereinafter named, agree as follows:

1. **Scope of Work.** The Contractor shall, perform the construction, execution and completion of the following listed complete work or improvement in full compliance with the Plans, Specifications, Standard Specifications, Supplemental Specifications, Special Provisions and contract; perform all items of work covered or stipulated in the proposal; perform all altered or extra work; and shall furnish, unless otherwise provided in the contract, all materials, implements, machinery, equipment, tools, supplies, transportation, and labor necessary to the prosecution and completion of the work or improvements:

ANNUAL HORIZONTAL SAWCUTTING OF CONCRETE SIDEWALK & INCIDENTAL WORK (DISTRICT 12) - 2023 CONTRACT NO: 8697

2. **Completion Date/Contract Time.** Construction work must begin within seven (7) calendar days after the date appearing on mailed written notice to do so shall have been sent to the Contractor and shall be carried on at a rate so as to secure full completion SEE SPECIAL PROVISIONS, the rate of progress and the time of completion being essential conditions of this Agreement.
3. **Contract Price.** The City shall pay to the Contractor at the times, in the manner and on the conditions set forth in said specifications, the sum of ONE HUNDRED THIRTY-NINE THOUSAND FIVE HUNDRED FIFTY AND NO/100 (\$139,550.00) Dollars being the amount bid by such Contractor and which was awarded to him/her as provided by law.
4. **Affirmative Action.** In the performance of the services under this Agreement the Contractor agrees not to discriminate against any employee or applicant because of race, religion, marital status, age, color, sex, disability, national origin or ancestry, income level or source of income, arrest record or conviction record, less than honorable discharge, physical appearance, sexual orientation, gender identity, political beliefs, or student status. The Contractor further agrees not to discriminate against any subcontractor or person who offers to subcontract on this contract because of race, religion, color, age, disability, sex, sexual orientation, gender identity or national origin.

The Contractor agrees that within thirty (30) days after the effective date of this agreement, the Contractor will provide to the City Affirmative Action Division certain workforce utilization statistics, using a form to be furnished by the City.

If the contract is still in effect, or if the City enters into a new agreement with the Contractor, within one year after the date on which the form was required to be provided, the Contractor will provide updated workforce information using a second form, also to be furnished by the City. The second form will be submitted to the City Affirmative Action Division no later than one year after the date on which the first form was required to be provided.

The Contractor further agrees that, for at least twelve (12) months after the effective date of this contract, it will notify the City Affirmative Action Division of each of its job openings at facilities in Dane County for which applicants not already employees of the Contractor are to be considered.

The notice will include a job description, classification, qualifications and application procedures and deadlines. The Contractor agrees to interview and consider candidates referred by the Affirmative Action Division if the candidate meets the minimum qualification standards established by the Contractor, and if the referral is timely. A referral is timely if it is received by the Contractor on or before the date started in the notice.

Articles of Agreement Article I

The Contractor shall take affirmative action in accordance with the provisions of this contract to insure that applicants are employed, and that employees are treated during employment without regard to race, religion, color, age, marital status, disability, sex, sexual orientation, gender identity or national origin and that the employer shall provide harassment free work environment for the realization of the potential of each employee. Such action shall include, but not be limited to, the following: employment, upgrading, demotion or transfer, recruitment or recruitment advertising, layoff or termination, rates of pay or other forms of compensation and selection for training including apprenticeship insofar as it is within the control of the Contractor. The Contractor agrees to post in conspicuous places available to employees and applicants notices to be provided by the City setting out the provisions of the nondiscrimination clauses in this contract.

Article II

The Contractor shall in all solicitations or advertisements for employees placed by or on behalf of the Contractors state that all qualified or qualifiable applicants will be employed without regard to race, religion, color, age, marital status, disability, sex, sexual orientation, gender identity or national origin.

Article III

The Contractor shall send to each labor union or representative of workers with which it has a collective bargaining agreement or other contract or understanding a notice to be provided by the City advising the labor union or worker's representative of the Contractor's equal employment opportunity and affirmative action commitments. Such notices shall be posted in conspicuous places available to employees and applicants for employment.

Article V

The Contractor agrees that it will comply with all provisions of the Affirmative Action Ordinance of the City of Madison, including the contract compliance requirements. The Contractor agrees to submit the model affirmative action plan for public works contractors in a form approved by the Affirmative Action Division Manager.

Article VI

The Contractor will maintain records as required by Section 39.02(9)(f) of the Madison General Ordinances and will provide the City Affirmative Action Division with access to such records and to persons who have relevant and necessary information, as provided in Section 39.02(9)(f). The City agrees to keep all such records confidential, except to the extent that public inspection is required by law.

Article VII

In the event of the Contractor's or subcontractor's failure to comply with the Equal Employment Opportunity and Affirmative Action Provisions of this contract or Section 39.03 and 39.02 of the Madison General Ordinances, it is agreed that the City at its option may do any or all of the following:

1. Cancel, terminate or suspend this Contract in whole or in part.
2. Declare the Contractor ineligible for further City contracts until the Affirmative Action requirements are met.
3. Recover on behalf of the City from the prime Contractor 0.5 percent of the contract award price for each week that such party fails or refuses to comply, in the nature of liquidated damages, but not to exceed a total of five percent (5%) of the contract price, or ten thousand dollars (\$10,000), whichever is less. Under public works contracts, if a subcontractor is in noncompliance, the City may recover liquidated damages from the prime Contractor in the manner described above. The preceding sentence shall not be construed to prohibit a prime Contractor from recovering the amount of such damage from the non-complying subcontractor.

Article VIII

The Contractor shall include the above provisions of this contract in every subcontract so that such provisions will be binding upon each subcontractor. The Contractor shall take such action with respect to any subcontractor as necessary to enforce such provisions, including sanctions provided for noncompliance.

Article IX

The Contractor shall allow the maximum feasible opportunity to small business enterprises to compete for any subcontracts entered into pursuant to this contract. (In federally funded contracts the terms "DBE, MBE and WBE" shall be substituted for the term "small business" in this Article.)

5. Substance Abuse Prevention Program Required. Prior to commencing work on the Contract, the Contractor, and any Subcontractor, shall have in place a written program for the prevention of substance abuse among its employees as required under Wis. Stat. Sec. 103.503.
6. **Contractor Hiring Practices.**

Ban the Box - Arrest and Criminal Background Checks. (Sec. 39.08, MGO)

This provision applies to all prime contractors on contracts entered into on or after January 1, 2016, and all subcontractors who are required to meet prequalification requirements under MGO 33.07(7)(l), MGO as of the first time they seek or renew pre-qualification status on or after January 1, 2016. The City will monitor compliance of subcontractors through the pre-qualification process.

- a. **Definitions.** For purposes of this section, "Arrest and Conviction Record" includes, but is not limited to, information indicating that a person has been questioned, apprehended, taken into custody or detention, held for investigation, arrested, charged with, indicted or tried for any felony, misdemeanor or other offense pursuant to any law enforcement or military authority.

"Conviction record" includes, but is not limited to, information indicating that a person has been convicted of a felony, misdemeanor or other offense, placed on probation, fined, imprisoned or paroled pursuant to any law enforcement or military authority.

"Background Check" means the process of checking an applicant's arrest and conviction record, through any means.

- b. **Requirements.** For the duration of this Contract, the Contractor shall:

1. Remove from all job application forms any questions, check boxes, or other inquiries regarding an applicant's arrest and conviction record, as defined herein.
2. Refrain from asking an applicant in any manner about their arrest or conviction record until after conditional offer of employment is made to the applicant in question.
3. Refrain from conducting a formal or informal background check or making any other inquiry using any privately or publicly available means of obtaining the arrest or conviction record of an applicant until after a conditional offer of employment is made to the applicant in question.
4. Make information about this ordinance available to applicants and existing employees, and post notices in prominent locations at the workplace with information about the ordinance and complaint procedure using language provided by the City.
5. Comply with all other provisions of Sec. 39.08, MGO.

c. Exemptions: This section shall not apply when:

1. Hiring for a position where certain convictions or violations are a bar to employment in that position under applicable law, or
2. Hiring a position for which information about criminal or arrest record, or a background check is required by law to be performed at a time or in a manner that would otherwise be prohibited by this ordinance, including a licensed trade or profession where the licensing authority explicitly authorizes or requires the inquiry in question.

To be exempt, Contractor has the burden of demonstrating that there is an applicable law or regulation that requires the hiring practice in question, if so, the contractor is exempt from all of the requirements of this ordinance for the position(s) in question.

**ANNUAL HORIZONTAL SAWCUTTING OF CONCRETE SIDEWALK & INCIDENTAL
WORK (DISTRICT 12) - 2023
CONTRACT NO. 8697**

IN WITNESS WHEREOF, the Contractor has hereunto set his/her hand and seal and the City has caused this contract to be sealed with its corporate seal and to be executed by its Mayor and City Clerk on the dates written below.

Countersigned:

SOUTHERN WISCONSIN CONSTRUCTION LLC

Company Name

Hannah Lopez 3/14/23
Witness Date

[Signature] 3-14-23
President Date

Witness Date

Secretary Date

CITY OF MADISON, WISCONSIN

Provisions have been made to pay the liability that will accrue under this contract.

Approved as to form:

[Signature] 4/3/23
Finance Director Date

[Signature] 4/3/23
City Attorney Date

[Signature] 4/3/23
Witness Date

[Signature] 4/3/23
Mayor Date

[Signature] 4/3/23
Witness Date

[Signature] for Mar. with witness
City Clerk Date

SECTION I: PAYMENT AND PERFORMANCE BOND

LET ALL KNOW BY THESE DOCUMENTS PRESENTED, that we SOUTHERN WISCONSIN CONSTRUCTION LLC as principal, and West Bend Company of WI as surety, are held and firmly bound unto the City of Madison, Wisconsin, in the sum of ONE HUNDRED THIRTY-NINE THOUSAND FIVE HUNDRED FIFTY AND NO/100 (\$139,550.00) Dollars, lawful money of the United States, for the payment of which sum to the City of Madison, we hereby bind ourselves and our respective executors and administrators firmly by these presents.

The condition of this Bond is such that if the above bounden shall on his/her part fully and faithfully perform all of the terms of the Contract entered into between him/herself and the City of Madison for the construction of:

**ANNUAL HORIZONTAL SAWCUTTING OF CONCRETE SIDEWALK & INCIDENTAL WORK (DISTRICT 12) - 2023
CONTRACT NO. 8697**

in Madison, Wisconsin, and shall pay all claims for labor performed and material furnished in the prosecution of said work, and save the City harmless from all claims for damages because of negligence in the prosecution of said work, and shall save harmless the said City from all claims for compensation (under Chapter 102, Wisconsin Statutes) of employees and employees of subcontractor, then this Bond is to be void, otherwise of full force, virtue and effect.

Signed and sealed this 23 day of March

Countersigned:

[Signature]
Witness

SOUTHERN WISCONSIN CONSTRUCTION LLC

Company Name (Principal)

[Signature]
President Seal

Secretary

Approved as to form:

Michael Heas
City Attorney

West Bend
Surety Seal

Salary Employee Commission

By [Signature]
Attorney-in-Fact

This certifies that I have been duly licensed as an agent for the above company in Wisconsin under National Producer Number 2189942 for the year 23-24, and appointed as attorney-in-fact with authority to execute this payment and performance bond which power of attorney has not been revoked.

3-23-2023
Date

[Signature]
Agent Signature



THE SILVER LINING®

Bond No. 2540664

POWER OF ATTORNEY

Know all men by these Presents, That West Bend Mutual Insurance Company, a corporation having its principal office in the City of West Bend, Wisconsin does make, constitute and appoint:

JULIE D ULSET

lawful Attorney(s)-in-fact, to make, execute, seal and deliver for and on its behalf as surety and as its act and deed any and all bonds, undertakings and contracts of suretyship, provided that no bond or undertaking or contract of suretyship executed under this authority shall exceed in amount the sum of: **Ten Million Dollars (\$10,000,000)**

This Power of Attorney is granted and is signed and sealed by facsimile under and by the authority of the following Resolution adopted by the Board of Directors of West Bend Mutual Insurance Company at a meeting duly called and held on the 21st day of December, 1999.

Appointment of Attorney-In-Fact. The president or any vice president, or any other officer of West Bend Mutual Insurance Company may appoint by written certificate Attorneys-In-Fact to act on behalf of the company in the execution of and attesting of bonds and undertakings and other written obligatory instruments of like nature. The signature of any officer authorized hereby and the corporate seal may be affixed by facsimile to any such power of attorney or to any certificate relating therefore and any such power of attorney or certificate bearing such facsimile signatures or facsimile seal shall be valid and binding upon the company, and any such power so executed and certified by facsimile signatures and facsimile seal shall be valid and binding upon the company in the future with respect to any bond or undertaking or other writing obligatory in nature to which it is attached. Any such appointment may be revoked, for cause, or without cause, by any said officer at any time.

In witness whereof, the West Bend Mutual Insurance Company has caused these presents to be signed by its president undersigned and its corporate seal to be hereto duly attested by its secretary this 17th day of August, 2021.


Attest Christopher C. Zwygart
Christopher C. Zwygart
Secretary



Kevin A. Steiner
Kevin A. Steiner
Chief Executive Officer/President

State of Wisconsin
County of Washington

On the 17th day of August, 2021, before me personally came Kevin A. Steiner, to me known being by duly sworn, did depose and say that he resides in the County of Washington, State of Wisconsin; that he is the President of West Bend Mutual Insurance Company, the corporation described in and which executed the above instrument; that he knows the seal of the said corporation; that the seal affixed to said instrument is such corporate seal; that is was so affixed by order of the board of directors of said corporation and that he signed his name thereto by like order.



Matthew E. Carlton
Matthew E. Carlton
Senior Corporate Attorney
Notary Public, Washington Co., WI
My Commission is Permanent

The undersigned, duly elected to the office stated below, now the incumbent in West Bend Mutual Insurance Company, a Wisconsin corporation authorized to make this certificate, Do Hereby Certify that the foregoing attached Power of Attorney remains in full force effect and has not been revoked and that the Resolution of the Board of Directors, set forth in the Power of Attorney is now in force.

Signed and sealed at West Bend, Wisconsin this 14th day of March, 2023.



Heather A. Dunn
Heather Dunn
Vice President – Chief Financial Officer

Notice: Any questions concerning this Power of Attorney may be directed to the Bond Manager at West Bend Mutual Insurance Company.